

Scaled data based on original data using
LM-79-08 Approved Method: Electrical and Photometric Measurements of Solid-State
Lighting Products

Test Report Prepared for

Cooper Lighting Solutions

(formerly Eaton)

Brand: LUMIERE

Report Number: P29555 (CONVERTED FROM TYPE C PHOTOMETRY)

Luminaire Tested: **1003-[A1, S1, SU1]-[RW, RI]-LED CB-M-BK-LC2-UNV**

Issue Date: 3/3/2020

Test Information

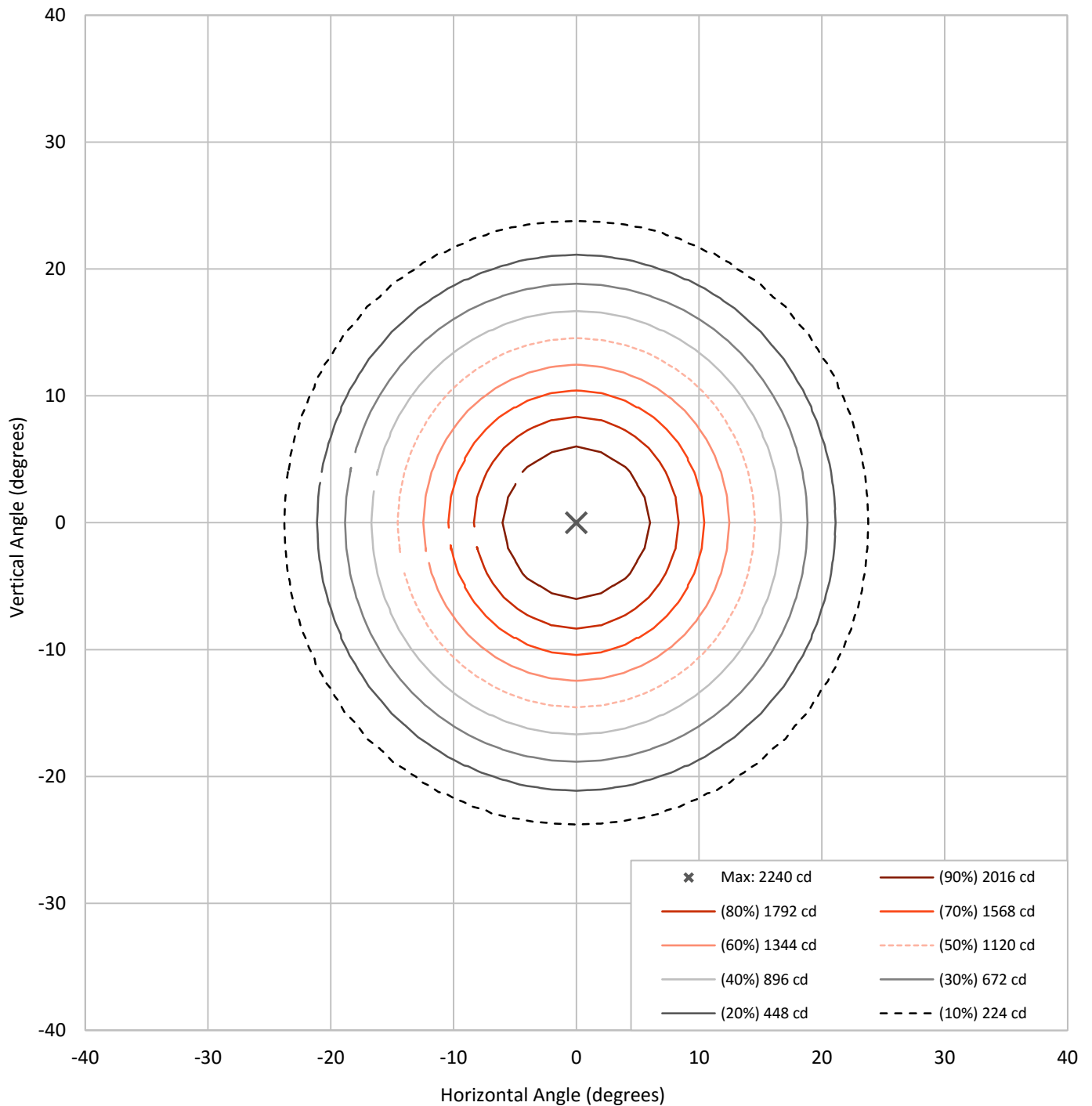
Test Method: LM-79-08
Report Number: P29555 (CONVERTED FROM TYPE C PHOTOMETRY)
Test Lab: INNOVATION CENTER-P2
Issue Date: 3/3/2020
Manufacturer: COOPER LIGHTING SOLUTIONS (FORMERLY EATON)
Product Line: LUMIERE
Catalog Number: 1003-[A1, S1, SU1]-[RW, RI]-LEDCB-M-BK-LC2-UNV
Description: LUMIERE LANTERRA 1003 LED ACCENT/SIGN LUMINAIRE, RECESSED LENS, MEDIUM FLOOD OPTIC, BLACK HOUSING.
Light Source: (1) COLOR CHAGING MODULE, SET TO 3500K CCT, 90 CRI LED
Ballast/Driver: ELECTRONIC DRIVER

Summary

Lumens per Lamp:	N/A	NEMA Type:	4H x 4V
Luminaire Lumens:	569.7 lumens	Max Intensity:	2240 candela
Efficiency:	N/A	Max Intensity Angle:	0°H x 0°V
Efficacy:	23.5 lumens/watt		
Luminous Opening:	Circular (Dia: 0.25' x H: 0')		
Beam Angle (50%):	29.1°H x 29.1°V	Field Angle (10%):	47.5°H x 47.5°V
Beam Lumens:	329.1 lumens	Field Lumens:	530.3 lumens
Beam Efficiency:	57.8%	Field Efficiency:	93.1%
Input Watts (W):	24.2		
Input Voltage (V):	120		
Input Current (Ain):	NR		
Voltage Rise (V):	NR		
Power Factor:	NR		
Total Harmonic Distortion (THDi):	NR		
Frequency (hertz):	60		
Stabilization Time:	NR		
Operation Time:	NR		
Ambient Temperature (°C):	NR		
Test Distance:	25 FT		

REPORT NUMBER: P29555 (CONVERTED FROM TYPE C PHOTOMETRY)
CATALOG NUMBER: 1003-[A1, S1, SU1]-[RW, RI]-LEDCB-M-BK-LC2-UNV

Iso-Candela Plot





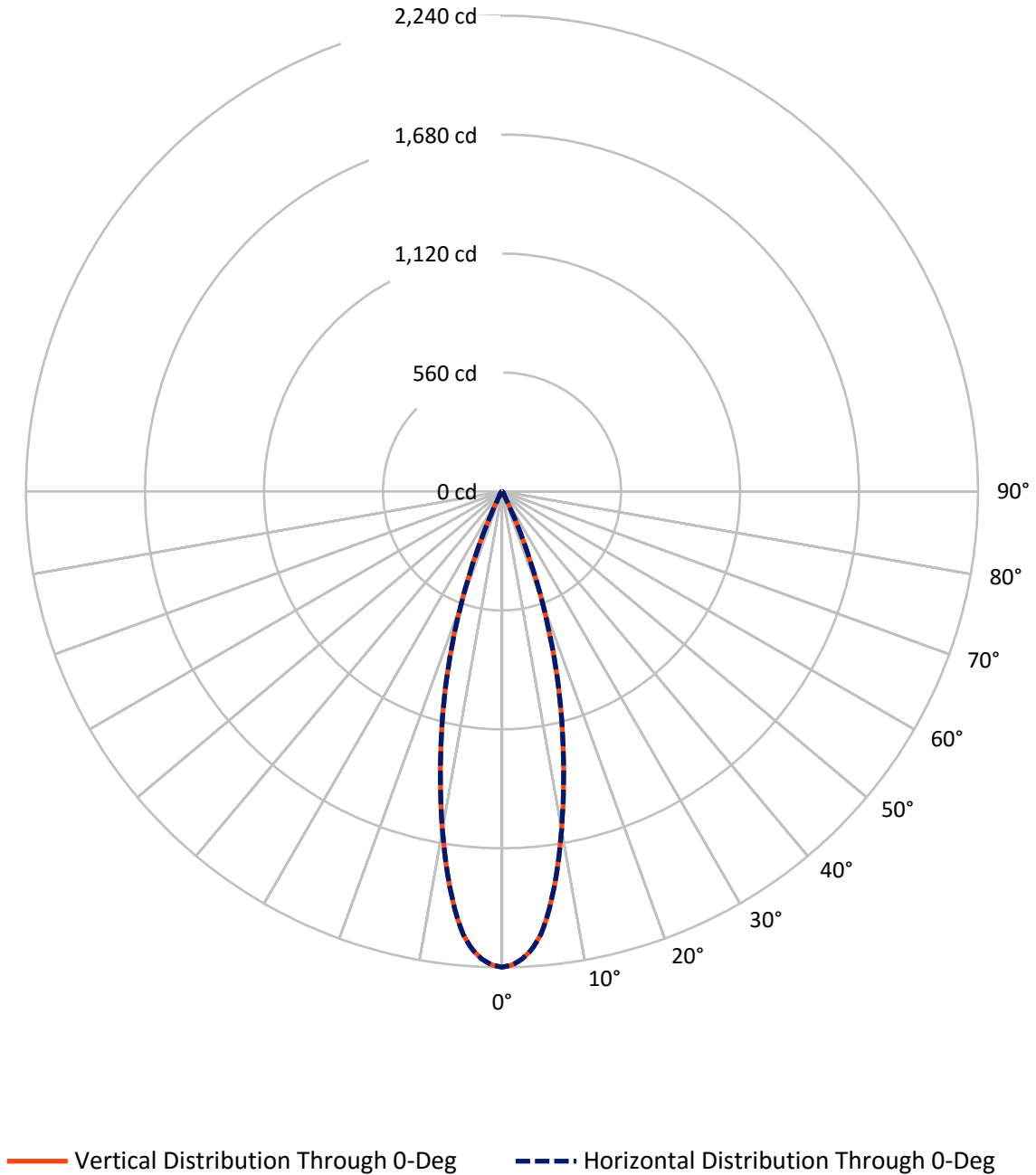
REPORT NUMBER: P29555 (CONVERTED FROM TYPE C PHOTOMETRY)
 CATALOG NUMBER: 1003-[A1, S1, SU1]-[RW, RI]-LEDCEB-M-BK-LC2-UNV

Lumen Table

90	0.0	0.0	0.0	0.0	0.0	0.0	0.0	0.0	0.0	0.0	0.0	0.0	0.0	0.0	0.0	0.0	0.0
80	0.0	0.0	0.0	0.0	0.0	0.0	0.0	0.0	0.0	0.0	0.0	0.0	0.0	0.0	0.0	0.0	0.0
70	0.0	0.0	0.0	0.0	0.0	0.0	0.0	0.0	0.0	0.0	0.0	0.0	0.0	0.0	0.0	0.0	0.0
60		0.0	0.0	0.0	0.0	0.1	0.1	0.1	0.1	0.1	0.1	0.0	0.0	0.0	0.0		
50	0.0	0.0	0.0	0.0	0.1	0.1	0.1	0.1	0.1	0.1	0.1	0.0	0.0	0.0	0.0	0.0	
40		0.0	0.0	0.1	0.1	0.1	0.3	0.4	0.4	0.3	0.1	0.1	0.1	0.0	0.0		
30	0.0	0.0	0.0	0.1	0.1	0.4	1.6	5.0	5.0	1.6	0.4	0.1	0.1	0.0	0.0	0.0	
20		0.0	0.0	0.1	0.2	1.5	13.4	29.2	29.2	13.4	1.5	0.2	0.1	0.0	0.0		
10	0.0	0.0	0.0	0.1	0.3	4.6	28.4	55.4	55.4	28.4	4.6	0.3	0.1	0.0	0.0	0.0	
0		0.0	0.0	0.1	0.3	4.6	28.4	55.4	55.4	28.4	4.6	0.3	0.1	0.0	0.0		
-10	0.0	0.0	0.0	0.1	0.2	1.5	13.4	29.2	29.2	13.4	1.5	0.2	0.1	0.0	0.0	0.0	
-20		0.0	0.0	0.1	0.1	0.4	1.6	5.0	5.0	1.6	0.4	0.1	0.1	0.0	0.0		
-30	0.0	0.0	0.0	0.1	0.1	0.1	0.3	0.4	0.4	0.3	0.1	0.1	0.1	0.0	0.0	0.0	
-40		0.0	0.0	0.0	0.1	0.1	0.1	0.1	0.1	0.1	0.1	0.1	0.0	0.0	0.0		
-50	0.0	0.0	0.0	0.0	0.0	0.1	0.1	0.1	0.1	0.1	0.1	0.0	0.0	0.0	0.0	0.0	
-60		0.0	0.0	0.0	0.0	0.0	0.0	0.0	0.0	0.0	0.0	0.0	0.0	0.0	0.0		
-70	0.0	0.0	0.0	0.0	0.0	0.0	0.0	0.0	0.0	0.0	0.0	0.0	0.0	0.0	0.0	0.0	
-80		0.0	0.0	0.0	0.0	0.0	0.0	0.0	0.0	0.0	0.0	0.0	0.0	0.0	0.0		
-90	0.0	0.0	0.0	0.0	0.0	0.0	0.0	0.0	0.0	0.0	0.0	0.0	0.0	0.0	0.0	0.0	

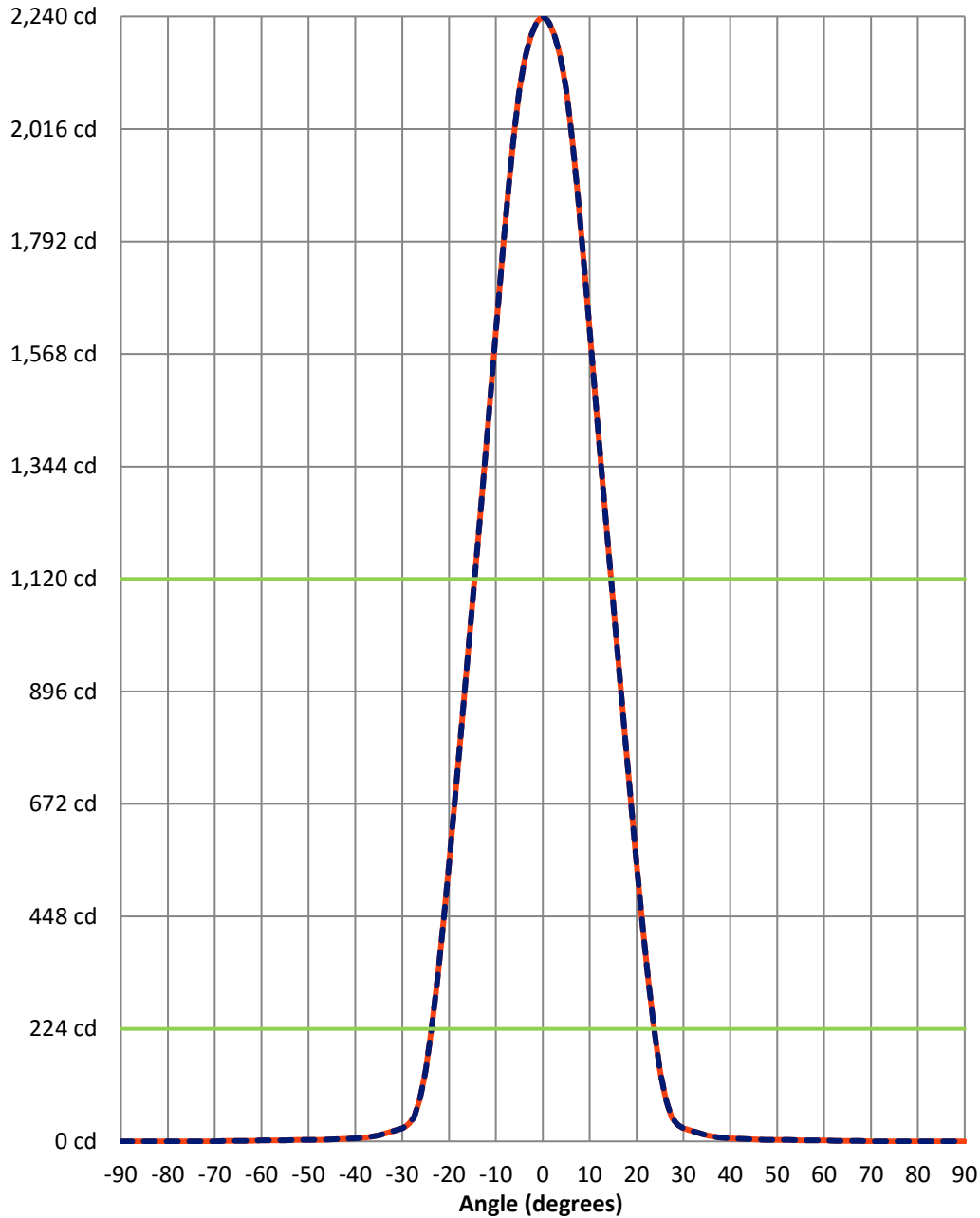
REPORT NUMBER: P29555 (CONVERTED FROM TYPE C PHOTOMETRY)
CATALOG NUMBER: 1003-[A1, S1, SU1]-[RW, RI]-LEDCEB-M-BK-LC2-UNV

Luminous Intensity Polar Plot



REPORT NUMBER: P29555 (CONVERTED FROM TYPE C PHOTOMETRY)
 CATALOG NUMBER: 1003-[A1, S1, SU1]-[RW, RI]-LEDCEB-M-BK-LC2-UNV

Luminous Intensity Plot



Beam:
 H Angle: 29.1°
 V Angle: 29.1°
 Lumens: 329.1
 Efficiency: 57.8%

Field:
 H Angle: 47.5°
 V Angle: 47.5°
 Lumens: 530.3
 Efficiency: 93.1%

Spill:
 Lumens: 39.4
 Efficiency: 6.9%

— Vertical Distribution through 0-Deg
 - - Horizontal Distribution through 0-Deg



REPORT NUMBER: P29555 (CONVERTED FROM TYPE C PHOTOMETRY)
 CATALOG NUMBER: 1003-[A1, S1, SU1]-[RW, RI]-LEDCEB-M-BK-LC2-UNV

FIELD
 BEAM

CANDELA DISTRIBUTION:

	-90°	-88.75°	-87.5°	-86.25°	-85°	-83.75°	-82.5°	-81.25°	-80°	-78.75°	-77.5°
90°	0	0	0	0	0	0	0	0	0	0	0
88.75°	0	0	0	0	0	0	0	0	0	0	0
87.5°	0	0	0	0	0	0	0	0	0	0	0
86.25°	0	0	0	0	0	0	0	0	0	0	0
85°	0	0	0	0	0	0	0	0	0	0	0
83.75°	0	0	0	0	0	0	0	0	0	0	0
82.5°	0	0	0	0	0	0	0	0	0	0	0
81.25°	0	0	0	0	0	0	0	0	0	0	0
80°	0	0	0	0	0	0	0	0	0	0	0
78.75°	0	0	0	0	0	0	0	0	0	0	0
77.5°	0	0	0	0	0	0	0	0	0	0	0
76.25°	0	0	0	0	0	0	0	0	0	0	0
75°	0	0	0	0	0	0	0	0	0	0	0
73.75°	0	0	0	0	0	0	0	0	0	0	0
72.5°	0	0	0	0	0	0	0	0	0	0	0
71.25°	0	0	0	0	0	0	0	0	0	0	0
70°	0	0	0	0	0	0	0	0	0	0	0
68.75°	0	0	0	0	0	0	0	0	0	0	0
67.5°	0	0	0	0	0	0	0	0	0	0	0
66.25°	0	0	0	0	0	0	0	0	0	0	0
65°	0	0	0	0	0	0	0	0	0	0	0
63.75°	0	0	0	0	0	0	0	0	0	0	0
62.5°	0	0	0	0	0	0	0	0	0	0	0
61.25°	0	0	0	0	0	0	0	0	0	0	0
60°	0	0	0	0	0	0	0	0	0	0	0
58.75°	0	0	0	0	0	0	0	0	0	0	0
57.5°	0	0	0	0	0	0	0	0	0	0	0
56.25°	0	0	0	0	0	0	0	0	0	0	0
55°	0	0	0	0	0	0	0	0	0	0	0
53.75°	0	0	0	0	0	0	0	0	0	0	0
52.5°	0	0	0	0	0	0	0	0	0	0	0
51.25°	0	0	0	0	0	0	0	0	0	0	0
50°	0	0	0	0	0	0	0	0	0	0	0
48.75°	0	0	0	0	0	0	0	0	0	0	0
47.5°	0	0	0	0	0	0	0	0	0	0	0
46.25°	0	0	0	0	0	0	0	0	0	0	0
45°	0	0	0	0	0	0	0	0	0	0	0
43.75°	0	0	0	0	0	0	0	0	0	0	0
42.5°	0	0	0	0	0	0	0	0	0	0	0
41.25°	0	0	0	0	0	0	0	0	0	0	0
40°	0	0	0	0	0	0	0	0	0	0	0
38.75°	0	0	0	0	0	0	0	0	0	0	0
37.5°	0	0	0	0	0	0	0	0	0	0	0
36.25°	0	0	0	0	0	0	0	0	0	0	0
35°	0	0	0	0	0	0	0	0	0	0	0



REPORT NUMBER: P29555 (CONVERTED FROM TYPE C PHOTOMETRY)
 CATALOG NUMBER: 1003-[A1, S1, SU1]-[RW, RI]-LEDCEB-M-BK-LC2-UNV

CANDELA DISTRIBUTION (continued):

	-90°	-88.75°	-87.5°	-86.25°	-85°	-83.75°	-82.5°	-81.25°	-80°	-78.75°	-77.5°
33.75°	0	0	0	0	0	0	0	0	0	0	0
32.5°	0	0	0	0	0	0	0	0	0	0	0
31.25°	0	0	0	0	0	0	0	0	0	0	0
30°	0	0	0	0	0	0	0	0	0	0	0
28.75°	0	0	0	0	0	0	0	0	0	0	0
27.5°	0	0	0	0	0	0	0	0	0	0	0
26.25°	0	0	0	0	0	0	0	0	0	0	0
25°	0	0	0	0	0	0	0	0	0	0	0
23.75°	0	0	0	0	0	0	0	0	0	0	0
22.5°	0	0	0	0	0	0	0	0	0	0	0
21.25°	0	0	0	0	0	0	0	0	0	0	0
20°	0	0	0	0	0	0	0	0	0	0	0
18.75°	0	0	0	0	0	0	0	0	0	0	0
17.5°	0	0	0	0	0	0	0	0	0	0	0
16.25°	0	0	0	0	0	0	0	0	0	0	0
15°	0	0	0	0	0	0	0	0	0	0	0
13.75°	0	0	0	0	0	0	0	0	0	0	0
12.5°	0	0	0	0	0	0	0	0	0	0	0
11.25°	0	0	0	0	0	0	0	0	0	0	0
10°	0	0	0	0	0	0	0	0	0	0	0
8.75°	0	0	0	0	0	0	0	0	0	0	0
7.5°	0	0	0	0	0	0	0	0	0	0	0
6.25°	0	0	0	0	0	0	0	0	0	0	0
5°	0	0	0	0	0	0	0	0	0	0	0
3.75°	0	0	0	0	0	0	0	0	0	0	0
2.5°	0	0	0	0	0	0	0	0	0	0	0
1.25°	0	0	0	0	0	0	0	0	0	0	0
0°	0	0	0	0	0	0	0	0	0	0	0
-1.25°	0	0	0	0	0	0	0	0	0	0	0
-2.5°	0	0	0	0	0	0	0	0	0	0	0
-3.75°	0	0	0	0	0	0	0	0	0	0	0
-5°	0	0	0	0	0	0	0	0	0	0	0
-6.25°	0	0	0	0	0	0	0	0	0	0	0
-7.5°	0	0	0	0	0	0	0	0	0	0	0
-8.75°	0	0	0	0	0	0	0	0	0	0	0
-10°	0	0	0	0	0	0	0	0	0	0	0
-11.25°	0	0	0	0	0	0	0	0	0	0	0
-12.5°	0	0	0	0	0	0	0	0	0	0	0
-13.75°	0	0	0	0	0	0	0	0	0	0	0
-15°	0	0	0	0	0	0	0	0	0	0	0
-16.25°	0	0	0	0	0	0	0	0	0	0	0
-17.5°	0	0	0	0	0	0	0	0	0	0	0
-18.75°	0	0	0	0	0	0	0	0	0	0	0
-20°	0	0	0	0	0	0	0	0	0	0	0
-21.25°	0	0	0	0	0	0	0	0	0	0	0



REPORT NUMBER: P29555 (CONVERTED FROM TYPE C PHOTOMETRY)
 CATALOG NUMBER: 1003-[A1, S1, SU1]-[RW, RI]-LEDCEB-M-BK-LC2-UNV

CANDELA DISTRIBUTION (continued):

	-90°	-88.75°	-87.5°	-86.25°	-85°	-83.75°	-82.5°	-81.25°	-80°	-78.75°	-77.5°
-22.5°	0	0	0	0	0	0	0	0	0	0	0
-23.75°	0	0	0	0	0	0	0	0	0	0	0
-25°	0	0	0	0	0	0	0	0	0	0	0
-26.25°	0	0	0	0	0	0	0	0	0	0	0
-27.5°	0	0	0	0	0	0	0	0	0	0	0
-28.75°	0	0	0	0	0	0	0	0	0	0	0
-30°	0	0	0	0	0	0	0	0	0	0	0
-31.25°	0	0	0	0	0	0	0	0	0	0	0
-32.5°	0	0	0	0	0	0	0	0	0	0	0
-33.75°	0	0	0	0	0	0	0	0	0	0	0
-35°	0	0	0	0	0	0	0	0	0	0	0
-36.25°	0	0	0	0	0	0	0	0	0	0	0
-37.5°	0	0	0	0	0	0	0	0	0	0	0
-38.75°	0	0	0	0	0	0	0	0	0	0	0
-40°	0	0	0	0	0	0	0	0	0	0	0
-41.25°	0	0	0	0	0	0	0	0	0	0	0
-42.5°	0	0	0	0	0	0	0	0	0	0	0
-43.75°	0	0	0	0	0	0	0	0	0	0	0
-45°	0	0	0	0	0	0	0	0	0	0	0
-46.25°	0	0	0	0	0	0	0	0	0	0	0
-47.5°	0	0	0	0	0	0	0	0	0	0	0
-48.75°	0	0	0	0	0	0	0	0	0	0	0
-50°	0	0	0	0	0	0	0	0	0	0	0
-51.25°	0	0	0	0	0	0	0	0	0	0	0
-52.5°	0	0	0	0	0	0	0	0	0	0	0
-53.75°	0	0	0	0	0	0	0	0	0	0	0
-55°	0	0	0	0	0	0	0	0	0	0	0
-56.25°	0	0	0	0	0	0	0	0	0	0	0
-57.5°	0	0	0	0	0	0	0	0	0	0	0
-58.75°	0	0	0	0	0	0	0	0	0	0	0
-60°	0	0	0	0	0	0	0	0	0	0	0
-61.25°	0	0	0	0	0	0	0	0	0	0	0
-62.5°	0	0	0	0	0	0	0	0	0	0	0
-63.75°	0	0	0	0	0	0	0	0	0	0	0
-65°	0	0	0	0	0	0	0	0	0	0	0
-66.25°	0	0	0	0	0	0	0	0	0	0	0
-67.5°	0	0	0	0	0	0	0	0	0	0	0
-68.75°	0	0	0	0	0	0	0	0	0	0	0
-70°	0	0	0	0	0	0	0	0	0	0	0
-71.25°	0	0	0	0	0	0	0	0	0	0	0
-72.5°	0	0	0	0	0	0	0	0	0	0	0
-73.75°	0	0	0	0	0	0	0	0	0	0	0
-75°	0	0	0	0	0	0	0	0	0	0	0
-76.25°	0	0	0	0	0	0	0	0	0	0	0
-77.5°	0	0	0	0	0	0	0	0	0	0	0



REPORT NUMBER: P29555 (CONVERTED FROM TYPE C PHOTOMETRY)
CATALOG NUMBER: 1003-[A1, S1, SU1]-[RW, RI]-LEDCEB-M-BK-LC2-UNV

CANDELA DISTRIBUTION (continued):

	-90°	-88.75°	-87.5°	-86.25°	-85°	-83.75°	-82.5°	-81.25°	-80°	-78.75°	-77.5°
-78.75°	0	0	0	0	0	0	0	0	0	0	0
-80°	0	0	0	0	0	0	0	0	0	0	0
-81.25°	0	0	0	0	0	0	0	0	0	0	0
-82.5°	0	0	0	0	0	0	0	0	0	0	0
-83.75°	0	0	0	0	0	0	0	0	0	0	0
-85°	0	0	0	0	0	0	0	0	0	0	0
-86.25°	0	0	0	0	0	0	0	0	0	0	0
-87.5°	0	0	0	0	0	0	0	0	0	0	0
-88.75°	0	0	0	0	0	0	0	0	0	0	0
-90°	0	0	0	0	0	0	0	0	0	0	0



REPORT NUMBER: P29555 (CONVERTED FROM TYPE C PHOTOMETRY)
 CATALOG NUMBER: 1003-[A1, S1, SU1]-[RW, RI]-LEDCEB-M-BK-LC2-UNV

CANDELA DISTRIBUTION (continued):

	-76.25°	-75°	-73.75°	-72.5°	-71.25°	-70°	-68.75°	-67.5°	-66.25°	-65°	-63.75°
90°	0	0	0	0	0	0	0	0	0	0	0
88.75°	0	0	0	0	0	0	0	0	0	0	0
87.5°	0	0	0	0	0	0	0	0	0	0	0
86.25°	0	0	0	0	0	0	0	0	0	0	0
85°	0	0	0	0	0	0	0	0	0	0	0
83.75°	0	0	0	0	0	0	0	0	0	0	0
82.5°	0	0	0	0	0	0	0	0	0	0	0
81.25°	0	0	0	0	0	0	0	0	0	0	0
80°	0	0	0	0	0	0	0	0	0	0	0
78.75°	0	0	0	0	0	0	0	0	0	0	0
77.5°	0	0	0	0	0	0	0	0	0	0	0
76.25°	0	0	0	0	0	0	0	0	0	0	0
75°	0	0	0	0	0	0	0	0	0	0	0
73.75°	0	0	0	0	0	0	0	0	0	0	0
72.5°	0	0	0	0	0	0	0	0	0	0	0
71.25°	0	0	0	0	0	0	0	0	0	0	0
70°	0	0	0	0	0	0	0	0	0	0	0
68.75°	0	0	0	0	0	0	0	0	0	0	0
67.5°	0	0	0	0	0	0	0	0	0	0	0
66.25°	0	0	0	0	0	0	0	0	0	0	0
65°	0	0	0	0	0	0	0	0	0	0	0
63.75°	0	0	0	0	0	0	0	0	0	0	0
62.5°	0	0	0	0	0	0	0	0	0	0	0
61.25°	0	0	0	0	0	0	0	0	0	0	0
60°	0	0	0	0	0	0	0	0	0	0	0
58.75°	0	0	0	0	0	0	0	0	0	0	0
57.5°	0	0	0	0	0	0	0	0	0	0	0
56.25°	0	0	0	0	0	0	0	0	0	0	0
55°	0	0	0	0	0	0	0	0	0	0	0
53.75°	0	0	0	0	0	0	0	0	0	0	0
52.5°	0	0	0	0	0	0	0	0	0	0	0
51.25°	0	0	0	0	0	0	0	0	0	0	0
50°	0	0	0	0	0	0	0	0	0	0	0
48.75°	0	0	0	0	0	0	0	0	0	0	0
47.5°	0	0	0	0	0	0	0	0	0	0	0
46.25°	0	0	0	0	0	0	0	0	0	0	0
45°	0	0	0	0	0	0	0	0	0	0	0
43.75°	0	0	0	0	0	0	0	0	0	0	0
42.5°	0	0	0	0	0	0	0	0	0	0	0
41.25°	0	0	0	0	0	0	0	0	0	0	0
40°	0	0	0	0	0	0	0	0	0	0	0
38.75°	0	0	0	0	0	0	0	0	0	0	0
37.5°	0	0	0	0	0	0	0	0	0	0	0
36.25°	0	0	0	0	0	0	0	0	0	0	0
35°	0	0	0	0	0	0	0	0	0	0	0



REPORT NUMBER: P29555 (CONVERTED FROM TYPE C PHOTOMETRY)
 CATALOG NUMBER: 1003-[A1, S1, SU1]-[RW, RI]-LEDCEB-M-BK-LC2-UNV

CANDELA DISTRIBUTION (continued):

	-76.25°	-75°	-73.75°	-72.5°	-71.25°	-70°	-68.75°	-67.5°	-66.25°	-65°	-63.75°
33.75°	0	0	0	0	0	0	0	0	0	0	1
32.5°	0	0	0	0	0	0	0	0	0	0	1
31.25°	0	0	0	0	0	0	0	0	0	0	1
30°	0	0	0	0	0	0	0	0	0	1	1
28.75°	0	0	0	0	0	0	0	0	0	1	1
27.5°	0	0	0	0	0	0	0	0	0	1	1
26.25°	0	0	0	0	0	0	0	0	0	1	1
25°	0	0	0	0	0	0	0	0	1	1	1
23.75°	0	0	0	0	0	0	0	0	1	1	1
22.5°	0	0	0	0	0	0	0	0	1	1	1
21.25°	0	0	0	0	0	0	0	0	1	1	1
20°	0	0	0	0	0	0	0	0	1	1	1
18.75°	0	0	0	0	0	0	0	0	1	1	1
17.5°	0	0	0	0	0	0	0	1	1	1	1
16.25°	0	0	0	0	0	0	0	1	1	1	1
15°	0	0	0	0	0	0	0	1	1	1	1
13.75°	0	0	0	0	0	0	0	1	1	1	1
12.5°	0	0	0	0	0	0	0	1	1	1	1
11.25°	0	0	0	0	0	0	0	1	1	1	1
10°	0	0	0	0	0	0	0	1	1	1	1
8.75°	0	0	0	0	0	0	0	1	1	1	1
7.5°	0	0	0	0	0	0	0	1	1	1	1
6.25°	0	0	0	0	0	0	0	1	1	1	1
5°	0	0	0	0	0	0	0	1	1	1	1
3.75°	0	0	0	0	0	0	0	1	1	1	1
2.5°	0	0	0	0	0	0	0	1	1	1	1
1.25°	0	0	0	0	0	0	0	1	1	1	1
0°	0	0	0	0	0	0	1	1	1	1	1
-1.25°	0	0	0	0	0	0	0	1	1	1	1
-2.5°	0	0	0	0	0	0	0	1	1	1	1
-3.75°	0	0	0	0	0	0	0	1	1	1	1
-5°	0	0	0	0	0	0	0	1	1	1	1
-6.25°	0	0	0	0	0	0	0	1	1	1	1
-7.5°	0	0	0	0	0	0	0	1	1	1	1
-8.75°	0	0	0	0	0	0	0	1	1	1	1
-10°	0	0	0	0	0	0	0	1	1	1	1
-11.25°	0	0	0	0	0	0	0	1	1	1	1
-12.5°	0	0	0	0	0	0	0	1	1	1	1
-13.75°	0	0	0	0	0	0	0	1	1	1	1
-15°	0	0	0	0	0	0	0	1	1	1	1
-16.25°	0	0	0	0	0	0	0	1	1	1	1
-17.5°	0	0	0	0	0	0	0	1	1	1	1
-18.75°	0	0	0	0	0	0	0	0	1	1	1
-20°	0	0	0	0	0	0	0	0	1	1	1
-21.25°	0	0	0	0	0	0	0	0	1	1	1



REPORT NUMBER: P29555 (CONVERTED FROM TYPE C PHOTOMETRY)
 CATALOG NUMBER: 1003-[A1, S1, SU1]-[RW, RI]-LEDCEB-M-BK-LC2-UNV

CANDELA DISTRIBUTION (continued):

	-76.25°	-75°	-73.75°	-72.5°	-71.25°	-70°	-68.75°	-67.5°	-66.25°	-65°	-63.75°
-22.5°	0	0	0	0	0	0	0	0	1	1	1
-23.75°	0	0	0	0	0	0	0	0	1	1	1
-25°	0	0	0	0	0	0	0	0	1	1	1
-26.25°	0	0	0	0	0	0	0	0	0	1	1
-27.5°	0	0	0	0	0	0	0	0	0	1	1
-28.75°	0	0	0	0	0	0	0	0	0	1	1
-30°	0	0	0	0	0	0	0	0	0	1	1
-31.25°	0	0	0	0	0	0	0	0	0	0	1
-32.5°	0	0	0	0	0	0	0	0	0	0	1
-33.75°	0	0	0	0	0	0	0	0	0	0	1
-35°	0	0	0	0	0	0	0	0	0	0	0
-36.25°	0	0	0	0	0	0	0	0	0	0	0
-37.5°	0	0	0	0	0	0	0	0	0	0	0
-38.75°	0	0	0	0	0	0	0	0	0	0	0
-40°	0	0	0	0	0	0	0	0	0	0	0
-41.25°	0	0	0	0	0	0	0	0	0	0	0
-42.5°	0	0	0	0	0	0	0	0	0	0	0
-43.75°	0	0	0	0	0	0	0	0	0	0	0
-45°	0	0	0	0	0	0	0	0	0	0	0
-46.25°	0	0	0	0	0	0	0	0	0	0	0
-47.5°	0	0	0	0	0	0	0	0	0	0	0
-48.75°	0	0	0	0	0	0	0	0	0	0	0
-50°	0	0	0	0	0	0	0	0	0	0	0
-51.25°	0	0	0	0	0	0	0	0	0	0	0
-52.5°	0	0	0	0	0	0	0	0	0	0	0
-53.75°	0	0	0	0	0	0	0	0	0	0	0
-55°	0	0	0	0	0	0	0	0	0	0	0
-56.25°	0	0	0	0	0	0	0	0	0	0	0
-57.5°	0	0	0	0	0	0	0	0	0	0	0
-58.75°	0	0	0	0	0	0	0	0	0	0	0
-60°	0	0	0	0	0	0	0	0	0	0	0
-61.25°	0	0	0	0	0	0	0	0	0	0	0
-62.5°	0	0	0	0	0	0	0	0	0	0	0
-63.75°	0	0	0	0	0	0	0	0	0	0	0
-65°	0	0	0	0	0	0	0	0	0	0	0
-66.25°	0	0	0	0	0	0	0	0	0	0	0
-67.5°	0	0	0	0	0	0	0	0	0	0	0
-68.75°	0	0	0	0	0	0	0	0	0	0	0
-70°	0	0	0	0	0	0	0	0	0	0	0
-71.25°	0	0	0	0	0	0	0	0	0	0	0
-72.5°	0	0	0	0	0	0	0	0	0	0	0
-73.75°	0	0	0	0	0	0	0	0	0	0	0
-75°	0	0	0	0	0	0	0	0	0	0	0
-76.25°	0	0	0	0	0	0	0	0	0	0	0
-77.5°	0	0	0	0	0	0	0	0	0	0	0



REPORT NUMBER: P29555 (CONVERTED FROM TYPE C PHOTOMETRY)
CATALOG NUMBER: 1003-[A1, S1, SU1]-[RW, RI]-LEDCEB-M-BK-LC2-UNV

CANDELA DISTRIBUTION (continued):

	-76.25°	-75°	-73.75°	-72.5°	-71.25°	-70°	-68.75°	-67.5°	-66.25°	-65°	-63.75°
-78.75°	0	0	0	0	0	0	0	0	0	0	0
-80°	0	0	0	0	0	0	0	0	0	0	0
-81.25°	0	0	0	0	0	0	0	0	0	0	0
-82.5°	0	0	0	0	0	0	0	0	0	0	0
-83.75°	0	0	0	0	0	0	0	0	0	0	0
-85°	0	0	0	0	0	0	0	0	0	0	0
-86.25°	0	0	0	0	0	0	0	0	0	0	0
-87.5°	0	0	0	0	0	0	0	0	0	0	0
-88.75°	0	0	0	0	0	0	0	0	0	0	0
-90°	0	0	0	0	0	0	0	0	0	0	0



REPORT NUMBER: P29555 (CONVERTED FROM TYPE C PHOTOMETRY)
 CATALOG NUMBER: 1003-[A1, S1, SU1]-[RW, RI]-LEDCEB-M-BK-LC2-UNV

CANDELA DISTRIBUTION (continued):

	-62.5°	-61.25°	-60°	-58.75°	-57.5°	-56.25°	-55°	-53.75°	-52.5°	-51.25°	-50°
90°	0	0	0	0	0	0	0	0	0	0	0
88.75°	0	0	0	0	0	0	0	0	0	0	0
87.5°	0	0	0	0	0	0	0	0	0	0	0
86.25°	0	0	0	0	0	0	0	0	0	0	0
85°	0	0	0	0	0	0	0	0	0	0	0
83.75°	0	0	0	0	0	0	0	0	0	0	0
82.5°	0	0	0	0	0	0	0	0	0	0	0
81.25°	0	0	0	0	0	0	0	0	0	0	0
80°	0	0	0	0	0	0	0	0	0	0	0
78.75°	0	0	0	0	0	0	0	0	0	0	0
77.5°	0	0	0	0	0	0	0	0	0	0	0
76.25°	0	0	0	0	0	0	0	0	0	0	0
75°	0	0	0	0	0	0	0	0	0	0	0
73.75°	0	0	0	0	0	0	0	0	0	0	0
72.5°	0	0	0	0	0	0	0	0	0	0	0
71.25°	0	0	0	0	0	0	0	0	0	0	0
70°	0	0	0	0	0	0	0	0	0	0	0
68.75°	0	0	0	0	0	0	0	0	0	0	0
67.5°	0	0	0	0	0	0	0	0	0	0	0
66.25°	0	0	0	0	0	0	0	0	0	0	0
65°	0	0	0	0	0	0	0	0	0	0	0
63.75°	0	0	0	0	0	0	0	0	0	0	0
62.5°	0	0	0	0	0	0	0	0	0	0	0
61.25°	0	0	0	0	0	0	0	0	0	0	0
60°	0	0	0	0	0	0	0	0	0	0	0
58.75°	0	0	0	0	0	0	0	0	0	0	0
57.5°	0	0	0	0	0	0	0	0	0	0	0
56.25°	0	0	0	0	0	0	0	0	0	0	0
55°	0	0	0	0	0	0	0	0	0	0	1
53.75°	0	0	0	0	0	0	0	0	0	1	1
52.5°	0	0	0	0	0	0	0	0	1	1	1
51.25°	0	0	0	0	0	0	0	1	1	1	1
50°	0	0	0	0	0	0	1	1	1	1	1
48.75°	0	0	0	0	0	1	1	1	1	1	1
47.5°	0	0	0	0	1	1	1	1	1	1	1
46.25°	0	0	0	0	1	1	1	1	1	1	1
45°	0	0	0	1	1	1	1	1	1	1	1
43.75°	0	0	0	1	1	1	1	1	1	1	1
42.5°	0	0	1	1	1	1	1	1	1	1	1
41.25°	0	0	1	1	1	1	1	1	1	1	2
40°	0	1	1	1	1	1	1	1	1	1	2
38.75°	0	1	1	1	1	1	1	1	1	2	2
37.5°	1	1	1	1	1	1	1	1	2	2	2
36.25°	1	1	1	1	1	1	1	1	2	2	2
35°	1	1	1	1	1	1	1	2	2	2	2



REPORT NUMBER: P29555 (CONVERTED FROM TYPE C PHOTOMETRY)
 CATALOG NUMBER: 1003-[A1, S1, SU1]-[RW, RI]-LEDCEB-M-BK-LC2-UNV

CANDELA DISTRIBUTION (continued):

	-62.5°	-61.25°	-60°	-58.75°	-57.5°	-56.25°	-55°	-53.75°	-52.5°	-51.25°	-50°
33.75°	1	1	1	1	1	1	1	2	2	2	2
32.5°	1	1	1	1	1	1	2	2	2	2	2
31.25°	1	1	1	1	1	1	2	2	2	2	2
30°	1	1	1	1	1	2	2	2	2	2	2
28.75°	1	1	1	1	1	2	2	2	2	2	2
27.5°	1	1	1	1	1	2	2	2	2	2	2
26.25°	1	1	1	1	2	2	2	2	2	2	2
25°	1	1	1	1	2	2	2	2	2	2	2
23.75°	1	1	1	1	2	2	2	2	2	2	2
22.5°	1	1	1	1	2	2	2	2	2	2	3
21.25°	1	1	1	2	2	2	2	2	2	2	3
20°	1	1	1	2	2	2	2	2	2	2	3
18.75°	1	1	1	2	2	2	2	2	2	3	3
17.5°	1	1	1	2	2	2	2	2	2	3	3
16.25°	1	1	1	2	2	2	2	2	2	3	3
15°	1	1	2	2	2	2	2	2	2	3	3
13.75°	1	1	2	2	2	2	2	2	3	3	3
12.5°	1	1	2	2	2	2	2	2	3	3	3
11.25°	1	1	2	2	2	2	2	2	3	3	3
10°	1	1	2	2	2	2	2	2	3	3	3
8.75°	1	1	2	2	2	2	2	2	3	3	3
7.5°	1	1	2	2	2	2	2	2	3	3	3
6.25°	1	1	2	2	2	2	2	2	3	3	3
5°	1	1	2	2	2	2	2	2	3	3	3
3.75°	1	1	2	2	2	2	2	2	3	3	3
2.5°	1	1	2	2	2	2	2	2	3	3	3
1.25°	1	1	2	2	2	2	2	2	3	3	3
0°	1	2	2	2	2	2	2	3	3	3	3
-1.25°	1	1	2	2	2	2	2	2	3	3	3
-2.5°	1	1	2	2	2	2	2	2	3	3	3
-3.75°	1	1	2	2	2	2	2	2	3	3	3
-5°	1	1	2	2	2	2	2	2	3	3	3
-6.25°	1	1	2	2	2	2	2	2	3	3	3
-7.5°	1	1	2	2	2	2	2	2	3	3	3
-8.75°	1	1	2	2	2	2	2	2	3	3	3
-10°	1	1	2	2	2	2	2	2	3	3	3
-11.25°	1	1	2	2	2	2	2	2	3	3	3
-12.5°	1	1	2	2	2	2	2	2	3	3	3
-13.75°	1	1	2	2	2	2	2	2	3	3	3
-15°	1	1	2	2	2	2	2	2	2	3	3
-16.25°	1	1	1	2	2	2	2	2	2	3	3
-17.5°	1	1	1	2	2	2	2	2	2	3	3
-18.75°	1	1	1	2	2	2	2	2	2	3	3
-20°	1	1	1	2	2	2	2	2	2	2	3
-21.25°	1	1	1	2	2	2	2	2	2	2	3



REPORT NUMBER: P29555 (CONVERTED FROM TYPE C PHOTOMETRY)
 CATALOG NUMBER: 1003-[A1, S1, SU1]-[RW, RI]-LEDCEB-M-BK-LC2-UNV

CANDELA DISTRIBUTION (continued):

	-62.5°	-61.25°	-60°	-58.75°	-57.5°	-56.25°	-55°	-53.75°	-52.5°	-51.25°	-50°
-22.5°	1	1	1	1	2	2	2	2	2	2	3
-23.75°	1	1	1	1	2	2	2	2	2	2	2
-25°	1	1	1	1	2	2	2	2	2	2	2
-26.25°	1	1	1	1	2	2	2	2	2	2	2
-27.5°	1	1	1	1	1	2	2	2	2	2	2
-28.75°	1	1	1	1	1	2	2	2	2	2	2
-30°	1	1	1	1	1	2	2	2	2	2	2
-31.25°	1	1	1	1	1	1	2	2	2	2	2
-32.5°	1	1	1	1	1	1	2	2	2	2	2
-33.75°	1	1	1	1	1	1	1	2	2	2	2
-35°	1	1	1	1	1	1	1	2	2	2	2
-36.25°	1	1	1	1	1	1	1	1	2	2	2
-37.5°	1	1	1	1	1	1	1	1	2	2	2
-38.75°	0	1	1	1	1	1	1	1	1	2	2
-40°	0	1	1	1	1	1	1	1	1	1	2
-41.25°	0	0	1	1	1	1	1	1	1	1	2
-42.5°	0	0	1	1	1	1	1	1	1	1	1
-43.75°	0	0	0	1	1	1	1	1	1	1	1
-45°	0	0	0	1	1	1	1	1	1	1	1
-46.25°	0	0	0	0	1	1	1	1	1	1	1
-47.5°	0	0	0	0	1	1	1	1	1	1	1
-48.75°	0	0	0	0	0	1	1	1	1	1	1
-50°	0	0	0	0	0	0	1	1	1	1	1
-51.25°	0	0	0	0	0	0	0	1	1	1	1
-52.5°	0	0	0	0	0	0	0	0	1	1	1
-53.75°	0	0	0	0	0	0	0	0	0	1	1
-55°	0	0	0	0	0	0	0	0	0	0	1
-56.25°	0	0	0	0	0	0	0	0	0	0	0
-57.5°	0	0	0	0	0	0	0	0	0	0	0
-58.75°	0	0	0	0	0	0	0	0	0	0	0
-60°	0	0	0	0	0	0	0	0	0	0	0
-61.25°	0	0	0	0	0	0	0	0	0	0	0
-62.5°	0	0	0	0	0	0	0	0	0	0	0
-63.75°	0	0	0	0	0	0	0	0	0	0	0
-65°	0	0	0	0	0	0	0	0	0	0	0
-66.25°	0	0	0	0	0	0	0	0	0	0	0
-67.5°	0	0	0	0	0	0	0	0	0	0	0
-68.75°	0	0	0	0	0	0	0	0	0	0	0
-70°	0	0	0	0	0	0	0	0	0	0	0
-71.25°	0	0	0	0	0	0	0	0	0	0	0
-72.5°	0	0	0	0	0	0	0	0	0	0	0
-73.75°	0	0	0	0	0	0	0	0	0	0	0
-75°	0	0	0	0	0	0	0	0	0	0	0
-76.25°	0	0	0	0	0	0	0	0	0	0	0
-77.5°	0	0	0	0	0	0	0	0	0	0	0



REPORT NUMBER: P29555 (CONVERTED FROM TYPE C PHOTOMETRY)
CATALOG NUMBER: 1003-[A1, S1, SU1]-[RW, RI]-LEDCEB-M-BK-LC2-UNV

CANDELA DISTRIBUTION (continued):

	-62.5°	-61.25°	-60°	-58.75°	-57.5°	-56.25°	-55°	-53.75°	-52.5°	-51.25°	-50°
-78.75°	0	0	0	0	0	0	0	0	0	0	0
-80°	0	0	0	0	0	0	0	0	0	0	0
-81.25°	0	0	0	0	0	0	0	0	0	0	0
-82.5°	0	0	0	0	0	0	0	0	0	0	0
-83.75°	0	0	0	0	0	0	0	0	0	0	0
-85°	0	0	0	0	0	0	0	0	0	0	0
-86.25°	0	0	0	0	0	0	0	0	0	0	0
-87.5°	0	0	0	0	0	0	0	0	0	0	0
-88.75°	0	0	0	0	0	0	0	0	0	0	0
-90°	0	0	0	0	0	0	0	0	0	0	0



REPORT NUMBER: P29555 (CONVERTED FROM TYPE C PHOTOMETRY)
 CATALOG NUMBER: 1003-[A1, S1, SU1]-[RW, RI]-LEDCEB-M-BK-LC2-UNV

CANDELA DISTRIBUTION (continued):

	-48.75°	-47.5°	-46.25°	-45°	-43.75°	-42.5°	-41.25°	-40°	-38.75°	-37.5°	-36.25°
90°	0	0	0	0	0	0	0	0	0	0	0
88.75°	0	0	0	0	0	0	0	0	0	0	0
87.5°	0	0	0	0	0	0	0	0	0	0	0
86.25°	0	0	0	0	0	0	0	0	0	0	0
85°	0	0	0	0	0	0	0	0	0	0	0
83.75°	0	0	0	0	0	0	0	0	0	0	0
82.5°	0	0	0	0	0	0	0	0	0	0	0
81.25°	0	0	0	0	0	0	0	0	0	0	0
80°	0	0	0	0	0	0	0	0	0	0	0
78.75°	0	0	0	0	0	0	0	0	0	0	0
77.5°	0	0	0	0	0	0	0	0	0	0	0
76.25°	0	0	0	0	0	0	0	0	0	0	0
75°	0	0	0	0	0	0	0	0	0	0	0
73.75°	0	0	0	0	0	0	0	0	0	0	0
72.5°	0	0	0	0	0	0	0	0	0	0	0
71.25°	0	0	0	0	0	0	0	0	0	0	0
70°	0	0	0	0	0	0	0	0	0	0	0
68.75°	0	0	0	0	0	0	0	0	0	0	0
67.5°	0	0	0	0	0	0	0	0	0	0	0
66.25°	0	0	0	0	0	0	0	0	0	0	0
65°	0	0	0	0	0	0	0	0	0	0	0
63.75°	0	0	0	0	0	0	0	0	0	0	0
62.5°	0	0	0	0	0	0	0	0	0	1	1
61.25°	0	0	0	0	0	0	0	1	1	1	1
60°	0	0	0	0	0	1	1	1	1	1	1
58.75°	0	0	0	1	1	1	1	1	1	1	1
57.5°	0	1	1	1	1	1	1	1	1	1	1
56.25°	1	1	1	1	1	1	1	1	1	1	1
55°	1	1	1	1	1	1	1	1	1	1	1
53.75°	1	1	1	1	1	1	1	1	1	1	1
52.5°	1	1	1	1	1	1	1	1	1	2	2
51.25°	1	1	1	1	1	1	1	1	2	2	2
50°	1	1	1	1	1	1	2	2	2	2	2
48.75°	1	1	1	1	1	2	2	2	2	2	2
47.5°	1	1	1	1	2	2	2	2	2	2	2
46.25°	1	1	1	2	2	2	2	2	2	2	2
45°	1	1	2	2	2	2	2	2	2	2	2
43.75°	1	2	2	2	2	2	2	2	2	2	2
42.5°	2	2	2	2	2	2	2	2	2	2	3
41.25°	2	2	2	2	2	2	2	2	2	3	3
40°	2	2	2	2	2	2	2	2	3	3	3
38.75°	2	2	2	2	2	2	2	3	3	3	3
37.5°	2	2	2	2	2	2	3	3	3	3	3
36.25°	2	2	2	2	2	3	3	3	3	3	3
35°	2	2	2	2	3	3	3	3	3	3	3



REPORT NUMBER: P29555 (CONVERTED FROM TYPE C PHOTOMETRY)
 CATALOG NUMBER: 1003-[A1, S1, SU1]-[RW, RI]-LEDCEB-M-BK-LC2-UNV

CANDELA DISTRIBUTION (continued):

	-48.75°	-47.5°	-46.25°	-45°	-43.75°	-42.5°	-41.25°	-40°	-38.75°	-37.5°	-36.25°
33.75°	2	2	2	2	3	3	3	3	3	3	3
32.5°	2	2	2	3	3	3	3	3	3	3	3
31.25°	2	2	2	3	3	3	3	3	3	3	3
30°	2	2	3	3	3	3	3	3	3	3	4
28.75°	2	3	3	3	3	3	3	3	3	4	4
27.5°	2	3	3	3	3	3	3	3	4	4	4
26.25°	3	3	3	3	3	3	3	3	4	4	5
25°	3	3	3	3	3	3	3	4	4	4	5
23.75°	3	3	3	3	3	3	3	4	4	5	5
22.5°	3	3	3	3	3	3	4	4	4	5	5
21.25°	3	3	3	3	3	3	4	4	5	5	5
20°	3	3	3	3	3	4	4	4	5	5	6
18.75°	3	3	3	3	3	4	4	5	5	5	6
17.5°	3	3	3	3	3	4	4	5	5	6	6
16.25°	3	3	3	3	4	4	4	5	5	6	7
15°	3	3	3	3	4	4	5	5	6	6	7
13.75°	3	3	3	3	4	4	5	5	6	6	7
12.5°	3	3	3	3	4	4	5	5	6	7	8
11.25°	3	3	3	4	4	5	5	5	6	7	8
10°	3	3	3	4	4	5	5	6	6	7	8
8.75°	3	3	3	4	4	5	5	6	6	7	9
7.5°	3	3	3	4	4	5	5	6	7	7	9
6.25°	3	3	3	4	4	5	5	6	7	8	9
5°	3	3	3	4	4	5	5	6	7	8	10
3.75°	3	3	3	4	4	5	5	6	7	8	10
2.5°	3	3	3	4	4	5	5	6	7	8	10
1.25°	3	3	3	4	4	5	5	6	7	8	10
0°	3	3	4	4	5	5	6	6	7	8	10
-1.25°	3	3	3	4	4	5	5	6	7	8	10
-2.5°	3	3	3	4	4	5	5	6	7	8	10
-3.75°	3	3	3	4	4	5	5	6	7	8	10
-5°	3	3	3	4	4	5	5	6	7	8	10
-6.25°	3	3	3	4	4	5	5	6	7	8	9
-7.5°	3	3	3	4	4	5	5	6	7	7	9
-8.75°	3	3	3	4	4	5	5	6	6	7	9
-10°	3	3	3	4	4	5	5	6	6	7	8
-11.25°	3	3	3	4	4	5	5	5	6	7	8
-12.5°	3	3	3	3	4	4	5	5	6	7	8
-13.75°	3	3	3	3	4	4	5	5	6	6	7
-15°	3	3	3	3	4	4	5	5	6	6	7
-16.25°	3	3	3	3	4	4	4	5	5	6	7
-17.5°	3	3	3	3	3	4	4	5	5	6	6
-18.75°	3	3	3	3	3	4	4	5	5	5	6
-20°	3	3	3	3	3	4	4	4	5	5	6
-21.25°	3	3	3	3	3	3	4	4	5	5	5



REPORT NUMBER: P29555 (CONVERTED FROM TYPE C PHOTOMETRY)
 CATALOG NUMBER: 1003-[A1, S1, SU1]-[RW, RI]-LEDCEB-M-BK-LC2-UNV

CANDELA DISTRIBUTION (continued):

	-48.75°	-47.5°	-46.25°	-45°	-43.75°	-42.5°	-41.25°	-40°	-38.75°	-37.5°	-36.25°
-22.5°	3	3	3	3	3	3	4	4	4	5	5
-23.75°	3	3	3	3	3	3	3	4	4	5	5
-25°	3	3	3	3	3	3	3	4	4	4	5
-26.25°	3	3	3	3	3	3	3	3	4	4	5
-27.5°	2	3	3	3	3	3	3	3	4	4	4
-28.75°	2	3	3	3	3	3	3	3	3	4	4
-30°	2	2	3	3	3	3	3	3	3	3	4
-31.25°	2	2	2	3	3	3	3	3	3	3	3
-32.5°	2	2	2	3	3	3	3	3	3	3	3
-33.75°	2	2	2	2	3	3	3	3	3	3	3
-35°	2	2	2	2	3	3	3	3	3	3	3
-36.25°	2	2	2	2	2	3	3	3	3	3	3
-37.5°	2	2	2	2	2	2	3	3	3	3	3
-38.75°	2	2	2	2	2	2	2	3	3	3	3
-40°	2	2	2	2	2	2	2	2	3	3	3
-41.25°	2	2	2	2	2	2	2	2	2	3	3
-42.5°	2	2	2	2	2	2	2	2	2	2	3
-43.75°	1	2	2	2	2	2	2	2	2	2	2
-45°	1	1	2	2	2	2	2	2	2	2	2
-46.25°	1	1	1	2	2	2	2	2	2	2	2
-47.5°	1	1	1	1	2	2	2	2	2	2	2
-48.75°	1	1	1	1	1	2	2	2	2	2	2
-50°	1	1	1	1	1	1	2	2	2	2	2
-51.25°	1	1	1	1	1	1	1	1	2	2	2
-52.5°	1	1	1	1	1	1	1	1	1	2	2
-53.75°	1	1	1	1	1	1	1	1	1	1	1
-55°	1	1	1	1	1	1	1	1	1	1	1
-56.25°	1	1	1	1	1	1	1	1	1	1	1
-57.5°	0	1	1	1	1	1	1	1	1	1	1
-58.75°	0	0	0	1	1	1	1	1	1	1	1
-60°	0	0	0	0	0	1	1	1	1	1	1
-61.25°	0	0	0	0	0	0	0	1	1	1	1
-62.5°	0	0	0	0	0	0	0	0	0	1	1
-63.75°	0	0	0	0	0	0	0	0	0	0	0
-65°	0	0	0	0	0	0	0	0	0	0	0
-66.25°	0	0	0	0	0	0	0	0	0	0	0
-67.5°	0	0	0	0	0	0	0	0	0	0	0
-68.75°	0	0	0	0	0	0	0	0	0	0	0
-70°	0	0	0	0	0	0	0	0	0	0	0
-71.25°	0	0	0	0	0	0	0	0	0	0	0
-72.5°	0	0	0	0	0	0	0	0	0	0	0
-73.75°	0	0	0	0	0	0	0	0	0	0	0
-75°	0	0	0	0	0	0	0	0	0	0	0
-76.25°	0	0	0	0	0	0	0	0	0	0	0
-77.5°	0	0	0	0	0	0	0	0	0	0	0



REPORT NUMBER: P29555 (CONVERTED FROM TYPE C PHOTOMETRY)
CATALOG NUMBER: 1003-[A1, S1, SU1]-[RW, RI]-LEDCEB-M-BK-LC2-UNV

CANDELA DISTRIBUTION (continued):

	-48.75°	-47.5°	-46.25°	-45°	-43.75°	-42.5°	-41.25°	-40°	-38.75°	-37.5°	-36.25°
-78.75°	0	0	0	0	0	0	0	0	0	0	0
-80°	0	0	0	0	0	0	0	0	0	0	0
-81.25°	0	0	0	0	0	0	0	0	0	0	0
-82.5°	0	0	0	0	0	0	0	0	0	0	0
-83.75°	0	0	0	0	0	0	0	0	0	0	0
-85°	0	0	0	0	0	0	0	0	0	0	0
-86.25°	0	0	0	0	0	0	0	0	0	0	0
-87.5°	0	0	0	0	0	0	0	0	0	0	0
-88.75°	0	0	0	0	0	0	0	0	0	0	0
-90°	0	0	0	0	0	0	0	0	0	0	0



REPORT NUMBER: P29555 (CONVERTED FROM TYPE C PHOTOMETRY)
 CATALOG NUMBER: 1003-[A1, S1, SU1]-[RW, RI]-LEDCEB-M-BK-LC2-UNV

CANDELA DISTRIBUTION (continued):

	-35°	-33.75°	-32.5°	-31.25°	-30°	-28.75°	-27.5°	-26.25°	-25°	-23.75°	-22.5°
90°	0	0	0	0	0	0	0	0	0	0	0
88.75°	0	0	0	0	0	0	0	0	0	0	0
87.5°	0	0	0	0	0	0	0	0	0	0	0
86.25°	0	0	0	0	0	0	0	0	0	0	0
85°	0	0	0	0	0	0	0	0	0	0	0
83.75°	0	0	0	0	0	0	0	0	0	0	0
82.5°	0	0	0	0	0	0	0	0	0	0	0
81.25°	0	0	0	0	0	0	0	0	0	0	0
80°	0	0	0	0	0	0	0	0	0	0	0
78.75°	0	0	0	0	0	0	0	0	0	0	0
77.5°	0	0	0	0	0	0	0	0	0	0	0
76.25°	0	0	0	0	0	0	0	0	0	0	0
75°	0	0	0	0	0	0	0	0	0	0	0
73.75°	0	0	0	0	0	0	0	0	0	0	0
72.5°	0	0	0	0	0	0	0	0	0	0	0
71.25°	0	0	0	0	0	0	0	0	0	0	0
70°	0	0	0	0	0	0	0	0	0	0	0
68.75°	0	0	0	0	0	0	0	0	0	0	0
67.5°	0	0	0	0	0	0	0	0	0	0	0
66.25°	0	0	0	0	0	0	0	0	1	1	1
65°	0	0	0	0	1	1	1	1	1	1	1
63.75°	0	1	1	1	1	1	1	1	1	1	1
62.5°	1	1	1	1	1	1	1	1	1	1	1
61.25°	1	1	1	1	1	1	1	1	1	1	1
60°	1	1	1	1	1	1	1	1	1	1	1
58.75°	1	1	1	1	1	1	1	1	1	1	1
57.5°	1	1	1	1	1	1	1	2	2	2	2
56.25°	1	1	1	1	2	2	2	2	2	2	2
55°	1	1	2	2	2	2	2	2	2	2	2
53.75°	2	2	2	2	2	2	2	2	2	2	2
52.5°	2	2	2	2	2	2	2	2	2	2	2
51.25°	2	2	2	2	2	2	2	2	2	2	2
50°	2	2	2	2	2	2	2	2	2	2	3
48.75°	2	2	2	2	2	2	2	3	3	3	3
47.5°	2	2	2	2	2	3	3	3	3	3	3
46.25°	2	2	2	2	3	3	3	3	3	3	3
45°	2	2	3	3	3	3	3	3	3	3	3
43.75°	3	3	3	3	3	3	3	3	3	3	3
42.5°	3	3	3	3	3	3	3	3	3	3	3
41.25°	3	3	3	3	3	3	3	3	3	3	4
40°	3	3	3	3	3	3	3	3	4	4	4
38.75°	3	3	3	3	3	3	4	4	4	4	4
37.5°	3	3	3	3	3	4	4	4	4	5	5
36.25°	3	3	3	3	4	4	4	5	5	5	5
35°	3	3	3	4	4	4	5	5	5	5	6



REPORT NUMBER: P29555 (CONVERTED FROM TYPE C PHOTOMETRY)
 CATALOG NUMBER: 1003-[A1, S1, SU1]-[RW, RI]-LEDCEB-M-BK-LC2-UNV

CANDELA DISTRIBUTION (continued):

	-35°	-33.75°	-32.5°	-31.25°	-30°	-28.75°	-27.5°	-26.25°	-25°	-23.75°	-22.5°
33.75°	3	3	4	4	4	5	5	5	6	6	6
32.5°	3	4	4	4	5	5	5	6	6	6	7
31.25°	4	4	4	5	5	5	6	6	7	7	8
30°	4	4	5	5	5	6	6	7	7	8	9
28.75°	4	5	5	5	6	6	7	7	8	9	11
27.5°	5	5	5	6	6	7	8	8	10	11	12
26.25°	5	5	6	6	7	7	8	10	11	12	15
25°	5	6	6	7	7	8	10	11	13	15	17
23.75°	5	6	6	7	8	9	11	12	15	17	20
22.5°	6	6	7	8	9	11	12	15	17	20	22
21.25°	6	7	7	9	10	12	14	17	19	22	24
20°	6	7	8	10	11	13	16	19	21	24	27
18.75°	7	8	9	10	12	15	18	21	24	26	31
17.5°	7	8	10	11	14	17	20	23	25	30	37
16.25°	7	9	11	12	15	18	21	24	28	35	48
15°	8	9	11	14	17	20	23	26	32	42	63
13.75°	8	10	12	15	18	21	25	29	36	53	86
12.5°	9	11	13	16	20	23	26	32	43	69	113
11.25°	10	11	14	18	21	24	28	36	52	87	140
10°	10	12	15	19	22	25	30	40	64	109	172
8.75°	10	13	16	19	23	26	33	47	78	130	201
7.5°	11	13	17	20	24	28	36	53	91	151	231
6.25°	11	14	18	21	24	29	38	59	106	172	256
5°	12	15	18	21	25	30	41	68	118	190	277
3.75°	12	15	18	22	25	31	44	75	128	203	296
2.5°	12	15	19	22	26	32	46	79	135	214	310
1.25°	12	15	19	22	26	33	48	82	140	221	319
0°	12	16	19	23	26	33	48	83	141	224	322
-1.25°	12	15	19	22	26	33	48	82	140	221	319
-2.5°	12	15	19	22	26	32	46	79	135	214	310
-3.75°	12	15	18	22	25	31	44	75	128	203	296
-5°	12	15	18	21	25	30	41	68	118	190	277
-6.25°	11	14	18	21	24	29	38	59	106	172	256
-7.5°	11	13	17	20	24	28	36	53	91	151	231
-8.75°	10	13	16	19	23	26	33	47	78	130	201
-10°	10	12	15	19	22	25	30	40	64	109	172
-11.25°	10	11	14	18	21	24	28	36	52	87	140
-12.5°	9	11	13	16	20	23	26	32	43	69	113
-13.75°	8	10	12	15	18	21	25	29	36	53	86
-15°	8	9	11	14	17	20	23	26	32	42	63
-16.25°	7	9	11	12	15	18	21	24	28	35	48
-17.5°	7	8	10	11	14	17	20	23	25	30	37
-18.75°	7	8	9	10	12	15	18	21	24	26	31
-20°	6	7	8	10	11	13	16	19	21	24	27
-21.25°	6	7	7	9	10	12	14	17	19	22	24



REPORT NUMBER: P29555 (CONVERTED FROM TYPE C PHOTOMETRY)
 CATALOG NUMBER: 1003-[A1, S1, SU1]-[RW, RI]-LEDCEB-M-BK-LC2-UNV

CANDELA DISTRIBUTION (continued):

	-35°	-33.75°	-32.5°	-31.25°	-30°	-28.75°	-27.5°	-26.25°	-25°	-23.75°	-22.5°
-22.5°	6	6	7	8	9	11	12	15	17	20	22
-23.75°	5	6	6	7	8	9	11	12	15	17	20
-25°	5	6	6	7	7	8	10	11	13	15	17
-26.25°	5	5	6	6	7	7	8	10	11	12	15
-27.5°	5	5	5	6	6	7	8	8	10	11	12
-28.75°	4	5	5	5	6	6	7	7	8	9	11
-30°	4	4	5	5	5	6	6	7	7	8	9
-31.25°	4	4	4	5	5	5	6	6	7	7	8
-32.5°	3	4	4	4	5	5	5	6	6	6	7
-33.75°	3	3	4	4	4	5	5	5	6	6	6
-35°	3	3	3	4	4	4	5	5	5	5	6
-36.25°	3	3	3	3	4	4	4	5	5	5	5
-37.5°	3	3	3	3	3	4	4	4	4	5	5
-38.75°	3	3	3	3	3	3	4	4	4	4	4
-40°	3	3	3	3	3	3	3	3	4	4	4
-41.25°	3	3	3	3	3	3	3	3	3	3	4
-42.5°	3	3	3	3	3	3	3	3	3	3	3
-43.75°	3	3	3	3	3	3	3	3	3	3	3
-45°	2	2	3	3	3	3	3	3	3	3	3
-46.25°	2	2	2	2	3	3	3	3	3	3	3
-47.5°	2	2	2	2	2	3	3	3	3	3	3
-48.75°	2	2	2	2	2	2	2	3	3	3	3
-50°	2	2	2	2	2	2	2	2	2	2	3
-51.25°	2	2	2	2	2	2	2	2	2	2	2
-52.5°	2	2	2	2	2	2	2	2	2	2	2
-53.75°	2	2	2	2	2	2	2	2	2	2	2
-55°	1	1	2	2	2	2	2	2	2	2	2
-56.25°	1	1	1	1	2	2	2	2	2	2	2
-57.5°	1	1	1	1	1	1	1	2	2	2	2
-58.75°	1	1	1	1	1	1	1	1	1	1	1
-60°	1	1	1	1	1	1	1	1	1	1	1
-61.25°	1	1	1	1	1	1	1	1	1	1	1
-62.5°	1	1	1	1	1	1	1	1	1	1	1
-63.75°	0	1	1	1	1	1	1	1	1	1	1
-65°	0	0	0	0	1	1	1	1	1	1	1
-66.25°	0	0	0	0	0	0	0	0	1	1	1
-67.5°	0	0	0	0	0	0	0	0	0	0	0
-68.75°	0	0	0	0	0	0	0	0	0	0	0
-70°	0	0	0	0	0	0	0	0	0	0	0
-71.25°	0	0	0	0	0	0	0	0	0	0	0
-72.5°	0	0	0	0	0	0	0	0	0	0	0
-73.75°	0	0	0	0	0	0	0	0	0	0	0
-75°	0	0	0	0	0	0	0	0	0	0	0
-76.25°	0	0	0	0	0	0	0	0	0	0	0
-77.5°	0	0	0	0	0	0	0	0	0	0	0



REPORT NUMBER: P29555 (CONVERTED FROM TYPE C PHOTOMETRY)
CATALOG NUMBER: 1003-[A1, S1, SU1]-[RW, RI]-LEDCEB-M-BK-LC2-UNV

CANDELA DISTRIBUTION (continued):

	-35°	-33.75°	-32.5°	-31.25°	-30°	-28.75°	-27.5°	-26.25°	-25°	-23.75°	-22.5°
-78.75°	0	0	0	0	0	0	0	0	0	0	0
-80°	0	0	0	0	0	0	0	0	0	0	0
-81.25°	0	0	0	0	0	0	0	0	0	0	0
-82.5°	0	0	0	0	0	0	0	0	0	0	0
-83.75°	0	0	0	0	0	0	0	0	0	0	0
-85°	0	0	0	0	0	0	0	0	0	0	0
-86.25°	0	0	0	0	0	0	0	0	0	0	0
-87.5°	0	0	0	0	0	0	0	0	0	0	0
-88.75°	0	0	0	0	0	0	0	0	0	0	0
-90°	0	0	0	0	0	0	0	0	0	0	0



REPORT NUMBER: P29555 (CONVERTED FROM TYPE C PHOTOMETRY)
 CATALOG NUMBER: 1003-[A1, S1, SU1]-[RW, RI]-LEDCEB-M-BK-LC2-UNV

CANDELA DISTRIBUTION (continued):

	-21.25°	-20°	-18.75°	-17.5°	-16.25°	-15°	-13.75°	-12.5°	-11.25°	-10°	-8.75°
90°	0	0	0	0	0	0	0	0	0	0	0
88.75°	0	0	0	0	0	0	0	0	0	0	0
87.5°	0	0	0	0	0	0	0	0	0	0	0
86.25°	0	0	0	0	0	0	0	0	0	0	0
85°	0	0	0	0	0	0	0	0	0	0	0
83.75°	0	0	0	0	0	0	0	0	0	0	0
82.5°	0	0	0	0	0	0	0	0	0	0	0
81.25°	0	0	0	0	0	0	0	0	0	0	0
80°	0	0	0	0	0	0	0	0	0	0	0
78.75°	0	0	0	0	0	0	0	0	0	0	0
77.5°	0	0	0	0	0	0	0	0	0	0	0
76.25°	0	0	0	0	0	0	0	0	0	0	0
75°	0	0	0	0	0	0	0	0	0	0	0
73.75°	0	0	0	0	0	0	0	0	0	0	0
72.5°	0	0	0	0	0	0	0	0	0	0	0
71.25°	0	0	0	0	0	0	0	0	0	0	0
70°	0	0	0	0	0	0	0	0	0	0	0
68.75°	0	0	0	0	0	0	0	0	0	0	0
67.5°	0	0	0	1	1	1	1	1	1	1	1
66.25°	1	1	1	1	1	1	1	1	1	1	1
65°	1	1	1	1	1	1	1	1	1	1	1
63.75°	1	1	1	1	1	1	1	1	1	1	1
62.5°	1	1	1	1	1	1	1	1	1	1	1
61.25°	1	1	1	1	1	1	1	1	1	1	1
60°	1	1	1	1	1	2	2	2	2	2	2
58.75°	2	2	2	2	2	2	2	2	2	2	2
57.5°	2	2	2	2	2	2	2	2	2	2	2
56.25°	2	2	2	2	2	2	2	2	2	2	2
55°	2	2	2	2	2	2	2	2	2	2	2
53.75°	2	2	2	2	2	2	2	2	2	2	2
52.5°	2	2	2	2	2	2	3	3	3	3	3
51.25°	2	2	3	3	3	3	3	3	3	3	3
50°	3	3	3	3	3	3	3	3	3	3	3
48.75°	3	3	3	3	3	3	3	3	3	3	3
47.5°	3	3	3	3	3	3	3	3	3	3	3
46.25°	3	3	3	3	3	3	3	3	3	3	3
45°	3	3	3	3	3	3	3	3	4	4	4
43.75°	3	3	3	3	4	4	4	4	4	4	4
42.5°	3	4	4	4	4	4	4	4	5	5	5
41.25°	4	4	4	4	4	5	5	5	5	5	5
40°	4	4	5	5	5	5	5	5	5	6	6
38.75°	5	5	5	5	5	6	6	6	6	6	6
37.5°	5	5	5	6	6	6	6	7	7	7	7
36.25°	5	6	6	6	7	7	7	8	8	8	9
35°	6	6	7	7	7	8	8	9	10	10	10



REPORT NUMBER: P29555 (CONVERTED FROM TYPE C PHOTOMETRY)
 CATALOG NUMBER: 1003-[A1, S1, SU1]-[RW, RI]-LEDCEB-M-BK-LC2-UNV

CANDELA DISTRIBUTION (continued):

	-21.25°	-20°	-18.75°	-17.5°	-16.25°	-15°	-13.75°	-12.5°	-11.25°	-10°	-8.75°
33.75°	7	7	8	8	9	9	10	11	11	12	13
32.5°	7	8	9	10	11	11	12	13	14	15	16
31.25°	9	10	10	11	12	14	15	16	18	19	19
30°	10	11	12	14	15	17	18	20	21	22	23
28.75°	12	13	15	17	18	20	21	23	24	25	26
27.5°	14	16	18	20	21	23	25	26	28	30	33
26.25°	17	19	21	23	24	26	29	32	36	40	47
25°	19	21	24	25	28	32	36	43	52	64	78
23.75°	22	24	26	30	35	42	53	69	87	109	130
22.5°	24	27	31	37	48	63	86	113	140	172	201
21.25°	28	32	39	52	74	101	134	173	211	250	287
20°	32	39	54	80	114	153	198	246	293	341	386
18.75°	39	54	82	120	165	217	271	329	386	440	492
17.5°	52	80	120	170	227	288	354	419	484	545	604
16.25°	74	114	165	227	294	366	440	514	586	654	717
15°	101	153	217	288	366	447	529	611	689	762	829
13.75°	134	198	271	354	440	529	619	706	790	868	941
12.5°	173	246	329	419	514	611	706	799	888	972	1051
11.25°	211	293	386	484	586	689	790	888	983	1073	1155
10°	250	341	440	545	654	762	868	972	1073	1167	1257
8.75°	287	386	492	604	717	829	941	1051	1155	1257	1355
7.5°	323	427	539	656	773	890	1007	1121	1232	1341	1448
6.25°	355	463	581	701	822	944	1066	1183	1300	1418	1533
5°	382	495	616	740	864	990	1114	1236	1361	1485	1607
3.75°	404	520	644	770	897	1026	1153	1280	1410	1540	1668
2.5°	420	538	664	792	922	1053	1181	1312	1446	1581	1713
1.25°	429	549	677	806	937	1069	1199	1332	1469	1606	1741
0°	432	553	681	810	942	1074	1205	1339	1476	1615	1751
-1.25°	429	549	677	806	937	1069	1199	1332	1469	1606	1741
-2.5°	420	538	664	792	922	1053	1181	1312	1446	1581	1713
-3.75°	404	520	644	770	897	1026	1153	1280	1410	1540	1668
-5°	382	495	616	740	864	990	1114	1236	1361	1485	1607
-6.25°	355	463	581	701	822	944	1066	1183	1300	1418	1533
-7.5°	323	427	539	656	773	890	1007	1121	1232	1341	1448
-8.75°	287	386	492	604	717	829	941	1051	1155	1257	1355
-10°	250	341	440	545	654	762	868	972	1073	1167	1257
-11.25°	211	293	386	484	586	689	790	888	983	1073	1155
-12.5°	173	246	329	419	514	611	706	799	888	972	1051
-13.75°	134	198	271	354	440	529	619	706	790	868	941
-15°	101	153	217	288	366	447	529	611	689	762	829
-16.25°	74	114	165	227	294	366	440	514	586	654	717
-17.5°	52	80	120	170	227	288	354	419	484	545	604
-18.75°	39	54	82	120	165	217	271	329	386	440	492
-20°	32	39	54	80	114	153	198	246	293	341	386
-21.25°	28	32	39	52	74	101	134	173	211	250	287



REPORT NUMBER: P29555 (CONVERTED FROM TYPE C PHOTOMETRY)
 CATALOG NUMBER: 1003-[A1, S1, SU1]-[RW, RI]-LEDCEB-M-BK-LC2-UNV

CANDELA DISTRIBUTION (continued):

	-21.25°	-20°	-18.75°	-17.5°	-16.25°	-15°	-13.75°	-12.5°	-11.25°	-10°	-8.75°
-22.5°	24	27	31	37	48	63	86	113	140	172	201
-23.75°	22	24	26	30	35	42	53	69	87	109	130
-25°	19	21	24	25	28	32	36	43	52	64	78
-26.25°	17	19	21	23	24	26	29	32	36	40	47
-27.5°	14	16	18	20	21	23	25	26	28	30	33
-28.75°	12	13	15	17	18	20	21	23	24	25	26
-30°	10	11	12	14	15	17	18	20	21	22	23
-31.25°	9	10	10	11	12	14	15	16	18	19	19
-32.5°	7	8	9	10	11	11	12	13	14	15	16
-33.75°	7	7	8	8	9	9	10	11	11	12	13
-35°	6	6	7	7	7	8	8	9	10	10	10
-36.25°	5	6	6	6	7	7	7	8	8	8	9
-37.5°	5	5	5	6	6	6	6	7	7	7	7
-38.75°	5	5	5	5	5	6	6	6	6	6	6
-40°	4	4	5	5	5	5	5	5	5	6	6
-41.25°	4	4	4	4	4	5	5	5	5	5	5
-42.5°	3	4	4	4	4	4	4	4	5	5	5
-43.75°	3	3	3	3	4	4	4	4	4	4	4
-45°	3	3	3	3	3	3	3	3	4	4	4
-46.25°	3	3	3	3	3	3	3	3	3	3	3
-47.5°	3	3	3	3	3	3	3	3	3	3	3
-48.75°	3	3	3	3	3	3	3	3	3	3	3
-50°	3	3	3	3	3	3	3	3	3	3	3
-51.25°	2	2	3	3	3	3	3	3	3	3	3
-52.5°	2	2	2	2	2	2	3	3	3	3	3
-53.75°	2	2	2	2	2	2	2	2	2	2	2
-55°	2	2	2	2	2	2	2	2	2	2	2
-56.25°	2	2	2	2	2	2	2	2	2	2	2
-57.5°	2	2	2	2	2	2	2	2	2	2	2
-58.75°	2	2	2	2	2	2	2	2	2	2	2
-60°	1	1	1	1	1	2	2	2	2	2	2
-61.25°	1	1	1	1	1	1	1	1	1	1	1
-62.5°	1	1	1	1	1	1	1	1	1	1	1
-63.75°	1	1	1	1	1	1	1	1	1	1	1
-65°	1	1	1	1	1	1	1	1	1	1	1
-66.25°	1	1	1	1	1	1	1	1	1	1	1
-67.5°	0	0	0	1	1	1	1	1	1	1	1
-68.75°	0	0	0	0	0	0	0	0	0	0	0
-70°	0	0	0	0	0	0	0	0	0	0	0
-71.25°	0	0	0	0	0	0	0	0	0	0	0
-72.5°	0	0	0	0	0	0	0	0	0	0	0
-73.75°	0	0	0	0	0	0	0	0	0	0	0
-75°	0	0	0	0	0	0	0	0	0	0	0
-76.25°	0	0	0	0	0	0	0	0	0	0	0
-77.5°	0	0	0	0	0	0	0	0	0	0	0



REPORT NUMBER: P29555 (CONVERTED FROM TYPE C PHOTOMETRY)
CATALOG NUMBER: 1003-[A1, S1, SU1]-[RW, RI]-LEDCEB-M-BK-LC2-UNV

CANDELA DISTRIBUTION (continued):

	-21.25°	-20°	-18.75°	-17.5°	-16.25°	-15°	-13.75°	-12.5°	-11.25°	-10°	-8.75°
-78.75°	0	0	0	0	0	0	0	0	0	0	0
-80°	0	0	0	0	0	0	0	0	0	0	0
-81.25°	0	0	0	0	0	0	0	0	0	0	0
-82.5°	0	0	0	0	0	0	0	0	0	0	0
-83.75°	0	0	0	0	0	0	0	0	0	0	0
-85°	0	0	0	0	0	0	0	0	0	0	0
-86.25°	0	0	0	0	0	0	0	0	0	0	0
-87.5°	0	0	0	0	0	0	0	0	0	0	0
-88.75°	0	0	0	0	0	0	0	0	0	0	0
-90°	0	0	0	0	0	0	0	0	0	0	0



REPORT NUMBER: P29555 (CONVERTED FROM TYPE C PHOTOMETRY)
 CATALOG NUMBER: 1003-[A1, S1, SU1]-[RW, RI]-LEDCEB-M-BK-LC2-UNV

CANDELA DISTRIBUTION (continued):

	-7.5°	-6.25°	-5°	-3.75°	-2.5°	-1.25°	0°	1.25°	2.5°	3.75°	5°
90°	0	0	0	0	0	0	0	0	0	0	0
88.75°	0	0	0	0	0	0	0	0	0	0	0
87.5°	0	0	0	0	0	0	0	0	0	0	0
86.25°	0	0	0	0	0	0	0	0	0	0	0
85°	0	0	0	0	0	0	0	0	0	0	0
83.75°	0	0	0	0	0	0	0	0	0	0	0
82.5°	0	0	0	0	0	0	0	0	0	0	0
81.25°	0	0	0	0	0	0	0	0	0	0	0
80°	0	0	0	0	0	0	0	0	0	0	0
78.75°	0	0	0	0	0	0	0	0	0	0	0
77.5°	0	0	0	0	0	0	0	0	0	0	0
76.25°	0	0	0	0	0	0	0	0	0	0	0
75°	0	0	0	0	0	0	0	0	0	0	0
73.75°	0	0	0	0	0	0	0	0	0	0	0
72.5°	0	0	0	0	0	0	0	0	0	0	0
71.25°	0	0	0	0	0	0	0	0	0	0	0
70°	0	0	0	0	0	0	0	0	0	0	0
68.75°	0	0	0	0	0	0	1	0	0	0	0
67.5°	1	1	1	1	1	1	1	1	1	1	1
66.25°	1	1	1	1	1	1	1	1	1	1	1
65°	1	1	1	1	1	1	1	1	1	1	1
63.75°	1	1	1	1	1	1	1	1	1	1	1
62.5°	1	1	1	1	1	1	1	1	1	1	1
61.25°	1	1	1	1	1	1	2	1	1	1	1
60°	2	2	2	2	2	2	2	2	2	2	2
58.75°	2	2	2	2	2	2	2	2	2	2	2
57.5°	2	2	2	2	2	2	2	2	2	2	2
56.25°	2	2	2	2	2	2	2	2	2	2	2
55°	2	2	2	2	2	2	2	2	2	2	2
53.75°	2	2	2	2	2	2	3	2	2	2	2
52.5°	3	3	3	3	3	3	3	3	3	3	3
51.25°	3	3	3	3	3	3	3	3	3	3	3
50°	3	3	3	3	3	3	3	3	3	3	3
48.75°	3	3	3	3	3	3	3	3	3	3	3
47.5°	3	3	3	3	3	3	3	3	3	3	3
46.25°	3	3	3	3	3	3	4	3	3	3	3
45°	4	4	4	4	4	4	4	4	4	4	4
43.75°	4	4	4	4	4	4	5	4	4	4	4
42.5°	5	5	5	5	5	5	5	5	5	5	5
41.25°	5	5	5	5	5	5	6	5	5	5	5
40°	6	6	6	6	6	6	6	6	6	6	6
38.75°	7	7	7	7	7	7	7	7	7	7	7
37.5°	7	8	8	8	8	8	8	8	8	8	8
36.25°	9	9	10	10	10	10	10	10	10	10	10
35°	11	11	12	12	12	12	12	12	12	12	12



REPORT NUMBER: P29555 (CONVERTED FROM TYPE C PHOTOMETRY)
 CATALOG NUMBER: 1003-[A1, S1, SU1]-[RW, RI]-LEDCEB-M-BK-LC2-UNV

CANDELA DISTRIBUTION (continued):

	-7.5°	-6.25°	-5°	-3.75°	-2.5°	-1.25°	0°	1.25°	2.5°	3.75°	5°
33.75°	13	14	15	15	15	15	16	15	15	15	15
32.5°	17	18	18	18	19	19	19	19	19	18	18
31.25°	20	21	21	22	22	22	23	22	22	22	21
30°	24	24	25	25	26	26	26	26	26	25	25
28.75°	28	29	30	31	32	33	33	33	32	31	30
27.5°	36	38	41	44	46	48	48	48	46	44	41
26.25°	53	59	68	75	79	82	83	82	79	75	68
25°	91	106	118	128	135	140	141	140	135	128	118
23.75°	151	172	190	203	214	221	224	221	214	203	190
22.5°	231	256	277	296	310	319	322	319	310	296	277
21.25°	323	355	382	404	420	429	432	429	420	404	382
20°	427	463	495	520	538	549	553	549	538	520	495
18.75°	539	581	616	644	664	677	681	677	664	644	616
17.5°	656	701	740	770	792	806	810	806	792	770	740
16.25°	773	822	864	897	922	937	942	937	922	897	864
15°	890	944	990	1026	1053	1069	1074	1069	1053	1026	990
13.75°	1007	1066	1114	1153	1181	1199	1205	1199	1181	1153	1114
12.5°	1121	1183	1236	1280	1312	1332	1339	1332	1312	1280	1236
11.25°	1232	1300	1361	1410	1446	1469	1476	1469	1446	1410	1361
10°	1341	1418	1485	1540	1581	1606	1615	1606	1581	1540	1485
8.75°	1448	1533	1607	1668	1713	1741	1751	1741	1713	1668	1607
7.5°	1549	1642	1723	1790	1840	1870	1881	1870	1840	1790	1723
6.25°	1642	1742	1830	1902	1955	1987	1998	1987	1955	1902	1830
5°	1723	1830	1924	1998	2050	2083	2094	2083	2050	1998	1924
3.75°	1790	1902	1998	2072	2122	2153	2161	2153	2122	2072	1998
2.5°	1840	1955	2050	2122	2169	2194	2202	2194	2169	2122	2050
1.25°	1870	1987	2083	2153	2194	2220	2230	2220	2194	2153	2083
0°	1881	1998	2094	2161	2202	2230	2240	2230	2202	2161	2094
-1.25°	1870	1987	2083	2153	2194	2220	2230	2220	2194	2153	2083
-2.5°	1840	1955	2050	2122	2169	2194	2202	2194	2169	2122	2050
-3.75°	1790	1902	1998	2072	2122	2153	2161	2153	2122	2072	1998
-5°	1723	1830	1924	1998	2050	2083	2094	2083	2050	1998	1924
-6.25°	1642	1742	1830	1902	1955	1987	1998	1987	1955	1902	1830
-7.5°	1549	1642	1723	1790	1840	1870	1881	1870	1840	1790	1723
-8.75°	1448	1533	1607	1668	1713	1741	1751	1741	1713	1668	1607
-10°	1341	1418	1485	1540	1581	1606	1615	1606	1581	1540	1485
-11.25°	1232	1300	1361	1410	1446	1469	1476	1469	1446	1410	1361
-12.5°	1121	1183	1236	1280	1312	1332	1339	1332	1312	1280	1236
-13.75°	1007	1066	1114	1153	1181	1199	1205	1199	1181	1153	1114
-15°	890	944	990	1026	1053	1069	1074	1069	1053	1026	990
-16.25°	773	822	864	897	922	937	942	937	922	897	864
-17.5°	656	701	740	770	792	806	810	806	792	770	740
-18.75°	539	581	616	644	664	677	681	677	664	644	616
-20°	427	463	495	520	538	549	553	549	538	520	495
-21.25°	323	355	382	404	420	429	432	429	420	404	382



REPORT NUMBER: P29555 (CONVERTED FROM TYPE C PHOTOMETRY)
 CATALOG NUMBER: 1003-[A1, S1, SU1]-[RW, RI]-LEDCB-M-BK-LC2-UNV

CANDELA DISTRIBUTION (continued):

	-7.5°	-6.25°	-5°	-3.75°	-2.5°	-1.25°	0°	1.25°	2.5°	3.75°	5°
-22.5°	231	256	277	296	310	319	322	319	310	296	277
-23.75°	151	172	190	203	214	221	224	221	214	203	190
-25°	91	106	118	128	135	140	141	140	135	128	118
-26.25°	53	59	68	75	79	82	83	82	79	75	68
-27.5°	36	38	41	44	46	48	48	48	46	44	41
-28.75°	28	29	30	31	32	33	33	33	32	31	30
-30°	24	24	25	25	26	26	26	26	26	25	25
-31.25°	20	21	21	22	22	22	23	22	22	22	21
-32.5°	17	18	18	18	19	19	19	19	19	18	18
-33.75°	13	14	15	15	15	15	16	15	15	15	15
-35°	11	11	12	12	12	12	12	12	12	12	12
-36.25°	9	9	10	10	10	10	10	10	10	10	10
-37.5°	7	8	8	8	8	8	8	8	8	8	8
-38.75°	7	7	7	7	7	7	7	7	7	7	7
-40°	6	6	6	6	6	6	6	6	6	6	6
-41.25°	5	5	5	5	5	5	6	5	5	5	5
-42.5°	5	5	5	5	5	5	5	5	5	5	5
-43.75°	4	4	4	4	4	4	5	4	4	4	4
-45°	4	4	4	4	4	4	4	4	4	4	4
-46.25°	3	3	3	3	3	3	4	3	3	3	3
-47.5°	3	3	3	3	3	3	3	3	3	3	3
-48.75°	3	3	3	3	3	3	3	3	3	3	3
-50°	3	3	3	3	3	3	3	3	3	3	3
-51.25°	3	3	3	3	3	3	3	3	3	3	3
-52.5°	3	3	3	3	3	3	3	3	3	3	3
-53.75°	2	2	2	2	2	2	3	2	2	2	2
-55°	2	2	2	2	2	2	2	2	2	2	2
-56.25°	2	2	2	2	2	2	2	2	2	2	2
-57.5°	2	2	2	2	2	2	2	2	2	2	2
-58.75°	2	2	2	2	2	2	2	2	2	2	2
-60°	2	2	2	2	2	2	2	2	2	2	2
-61.25°	1	1	1	1	1	1	2	1	1	1	1
-62.5°	1	1	1	1	1	1	1	1	1	1	1
-63.75°	1	1	1	1	1	1	1	1	1	1	1
-65°	1	1	1	1	1	1	1	1	1	1	1
-66.25°	1	1	1	1	1	1	1	1	1	1	1
-67.5°	1	1	1	1	1	1	1	1	1	1	1
-68.75°	0	0	0	0	0	0	1	0	0	0	0
-70°	0	0	0	0	0	0	0	0	0	0	0
-71.25°	0	0	0	0	0	0	0	0	0	0	0
-72.5°	0	0	0	0	0	0	0	0	0	0	0
-73.75°	0	0	0	0	0	0	0	0	0	0	0
-75°	0	0	0	0	0	0	0	0	0	0	0
-76.25°	0	0	0	0	0	0	0	0	0	0	0
-77.5°	0	0	0	0	0	0	0	0	0	0	0



REPORT NUMBER: P29555 (CONVERTED FROM TYPE C PHOTOMETRY)
CATALOG NUMBER: 1003-[A1, S1, SU1]-[RW, RI]-LEDCEB-M-BK-LC2-UNV

CANDELA DISTRIBUTION (continued):

	-7.5°	-6.25°	-5°	-3.75°	-2.5°	-1.25°	0°	1.25°	2.5°	3.75°	5°
-78.75°	0	0	0	0	0	0	0	0	0	0	0
-80°	0	0	0	0	0	0	0	0	0	0	0
-81.25°	0	0	0	0	0	0	0	0	0	0	0
-82.5°	0	0	0	0	0	0	0	0	0	0	0
-83.75°	0	0	0	0	0	0	0	0	0	0	0
-85°	0	0	0	0	0	0	0	0	0	0	0
-86.25°	0	0	0	0	0	0	0	0	0	0	0
-87.5°	0	0	0	0	0	0	0	0	0	0	0
-88.75°	0	0	0	0	0	0	0	0	0	0	0
-90°	0	0	0	0	0	0	0	0	0	0	0



REPORT NUMBER: P29555 (CONVERTED FROM TYPE C PHOTOMETRY)
 CATALOG NUMBER: 1003-[A1, S1, SU1]-[RW, RI]-LEDCEB-M-BK-LC2-UNV

CANDELA DISTRIBUTION (continued):

	6.25°	7.5°	8.75°	10°	11.25°	12.5°	13.75°	15°	16.25°	17.5°	18.75°
90°	0	0	0	0	0	0	0	0	0	0	0
88.75°	0	0	0	0	0	0	0	0	0	0	0
87.5°	0	0	0	0	0	0	0	0	0	0	0
86.25°	0	0	0	0	0	0	0	0	0	0	0
85°	0	0	0	0	0	0	0	0	0	0	0
83.75°	0	0	0	0	0	0	0	0	0	0	0
82.5°	0	0	0	0	0	0	0	0	0	0	0
81.25°	0	0	0	0	0	0	0	0	0	0	0
80°	0	0	0	0	0	0	0	0	0	0	0
78.75°	0	0	0	0	0	0	0	0	0	0	0
77.5°	0	0	0	0	0	0	0	0	0	0	0
76.25°	0	0	0	0	0	0	0	0	0	0	0
75°	0	0	0	0	0	0	0	0	0	0	0
73.75°	0	0	0	0	0	0	0	0	0	0	0
72.5°	0	0	0	0	0	0	0	0	0	0	0
71.25°	0	0	0	0	0	0	0	0	0	0	0
70°	0	0	0	0	0	0	0	0	0	0	0
68.75°	0	0	0	0	0	0	0	0	0	0	0
67.5°	1	1	1	1	1	1	1	1	1	1	0
66.25°	1	1	1	1	1	1	1	1	1	1	1
65°	1	1	1	1	1	1	1	1	1	1	1
63.75°	1	1	1	1	1	1	1	1	1	1	1
62.5°	1	1	1	1	1	1	1	1	1	1	1
61.25°	1	1	1	1	1	1	1	1	1	1	1
60°	2	2	2	2	2	2	2	2	1	1	1
58.75°	2	2	2	2	2	2	2	2	2	2	2
57.5°	2	2	2	2	2	2	2	2	2	2	2
56.25°	2	2	2	2	2	2	2	2	2	2	2
55°	2	2	2	2	2	2	2	2	2	2	2
53.75°	2	2	2	2	2	2	2	2	2	2	2
52.5°	3	3	3	3	3	3	3	2	2	2	2
51.25°	3	3	3	3	3	3	3	3	3	3	3
50°	3	3	3	3	3	3	3	3	3	3	3
48.75°	3	3	3	3	3	3	3	3	3	3	3
47.5°	3	3	3	3	3	3	3	3	3	3	3
46.25°	3	3	3	3	3	3	3	3	3	3	3
45°	4	4	4	4	4	3	3	3	3	3	3
43.75°	4	4	4	4	4	4	4	4	4	3	3
42.5°	5	5	5	5	5	4	4	4	4	4	4
41.25°	5	5	5	5	5	5	5	5	4	4	4
40°	6	6	6	6	5	5	5	5	5	5	5
38.75°	7	7	6	6	6	6	6	6	5	5	5
37.5°	8	7	7	7	7	7	6	6	6	6	5
36.25°	9	9	9	8	8	8	7	7	7	6	6
35°	11	11	10	10	10	9	8	8	7	7	7



REPORT NUMBER: P29555 (CONVERTED FROM TYPE C PHOTOMETRY)
 CATALOG NUMBER: 1003-[A1, S1, SU1]-[RW, RI]-LEDCB-M-BK-LC2-UNV

CANDELA DISTRIBUTION (continued):

	6.25°	7.5°	8.75°	10°	11.25°	12.5°	13.75°	15°	16.25°	17.5°	18.75°
33.75°	14	13	13	12	11	11	10	9	9	8	8
32.5°	18	17	16	15	14	13	12	11	11	10	9
31.25°	21	20	19	19	18	16	15	14	12	11	10
30°	24	24	23	22	21	20	18	17	15	14	12
28.75°	29	28	26	25	24	23	21	20	18	17	15
27.5°	38	36	33	30	28	26	25	23	21	20	18
26.25°	59	53	47	40	36	32	29	26	24	23	21
25°	106	91	78	64	52	43	36	32	28	25	24
23.75°	172	151	130	109	87	69	53	42	35	30	26
22.5°	256	231	201	172	140	113	86	63	48	37	31
21.25°	355	323	287	250	211	173	134	101	74	52	39
20°	463	427	386	341	293	246	198	153	114	80	54
18.75°	581	539	492	440	386	329	271	217	165	120	82
17.5°	701	656	604	545	484	419	354	288	227	170	120
16.25°	822	773	717	654	586	514	440	366	294	227	165
15°	944	890	829	762	689	611	529	447	366	288	217
13.75°	1066	1007	941	868	790	706	619	529	440	354	271
12.5°	1183	1121	1051	972	888	799	706	611	514	419	329
11.25°	1300	1232	1155	1073	983	888	790	689	586	484	386
10°	1418	1341	1257	1167	1073	972	868	762	654	545	440
8.75°	1533	1448	1355	1257	1155	1051	941	829	717	604	492
7.5°	1642	1549	1448	1341	1232	1121	1007	890	773	656	539
6.25°	1742	1642	1533	1418	1300	1183	1066	944	822	701	581
5°	1830	1723	1607	1485	1361	1236	1114	990	864	740	616
3.75°	1902	1790	1668	1540	1410	1280	1153	1026	897	770	644
2.5°	1955	1840	1713	1581	1446	1312	1181	1053	922	792	664
1.25°	1987	1870	1741	1606	1469	1332	1199	1069	937	806	677
0°	1998	1881	1751	1615	1476	1339	1205	1074	942	810	681
-1.25°	1987	1870	1741	1606	1469	1332	1199	1069	937	806	677
-2.5°	1955	1840	1713	1581	1446	1312	1181	1053	922	792	664
-3.75°	1902	1790	1668	1540	1410	1280	1153	1026	897	770	644
-5°	1830	1723	1607	1485	1361	1236	1114	990	864	740	616
-6.25°	1742	1642	1533	1418	1300	1183	1066	944	822	701	581
-7.5°	1642	1549	1448	1341	1232	1121	1007	890	773	656	539
-8.75°	1533	1448	1355	1257	1155	1051	941	829	717	604	492
-10°	1418	1341	1257	1167	1073	972	868	762	654	545	440
-11.25°	1300	1232	1155	1073	983	888	790	689	586	484	386
-12.5°	1183	1121	1051	972	888	799	706	611	514	419	329
-13.75°	1066	1007	941	868	790	706	619	529	440	354	271
-15°	944	890	829	762	689	611	529	447	366	288	217
-16.25°	822	773	717	654	586	514	440	366	294	227	165
-17.5°	701	656	604	545	484	419	354	288	227	170	120
-18.75°	581	539	492	440	386	329	271	217	165	120	82
-20°	463	427	386	341	293	246	198	153	114	80	54
-21.25°	355	323	287	250	211	173	134	101	74	52	39



REPORT NUMBER: P29555 (CONVERTED FROM TYPE C PHOTOMETRY)
 CATALOG NUMBER: 1003-[A1, S1, SU1]-[RW, RI]-LEDCEB-M-BK-LC2-UNV

CANDELA DISTRIBUTION (continued):

	6.25°	7.5°	8.75°	10°	11.25°	12.5°	13.75°	15°	16.25°	17.5°	18.75°
-22.5°	256	231	201	172	140	113	86	63	48	37	31
-23.75°	172	151	130	109	87	69	53	42	35	30	26
-25°	106	91	78	64	52	43	36	32	28	25	24
-26.25°	59	53	47	40	36	32	29	26	24	23	21
-27.5°	38	36	33	30	28	26	25	23	21	20	18
-28.75°	29	28	26	25	24	23	21	20	18	17	15
-30°	24	24	23	22	21	20	18	17	15	14	12
-31.25°	21	20	19	19	18	16	15	14	12	11	10
-32.5°	18	17	16	15	14	13	12	11	11	10	9
-33.75°	14	13	13	12	11	11	10	9	9	8	8
-35°	11	11	10	10	10	9	8	8	7	7	7
-36.25°	9	9	9	8	8	8	7	7	7	6	6
-37.5°	8	7	7	7	7	7	6	6	6	6	5
-38.75°	7	7	6	6	6	6	6	6	5	5	5
-40°	6	6	6	6	5	5	5	5	5	5	5
-41.25°	5	5	5	5	5	5	5	5	4	4	4
-42.5°	5	5	5	5	5	4	4	4	4	4	4
-43.75°	4	4	4	4	4	4	4	4	4	3	3
-45°	4	4	4	4	4	3	3	3	3	3	3
-46.25°	3	3	3	3	3	3	3	3	3	3	3
-47.5°	3	3	3	3	3	3	3	3	3	3	3
-48.75°	3	3	3	3	3	3	3	3	3	3	3
-50°	3	3	3	3	3	3	3	3	3	3	3
-51.25°	3	3	3	3	3	3	3	3	3	3	3
-52.5°	3	3	3	3	3	3	3	2	2	2	2
-53.75°	2	2	2	2	2	2	2	2	2	2	2
-55°	2	2	2	2	2	2	2	2	2	2	2
-56.25°	2	2	2	2	2	2	2	2	2	2	2
-57.5°	2	2	2	2	2	2	2	2	2	2	2
-58.75°	2	2	2	2	2	2	2	2	2	2	2
-60°	2	2	2	2	2	2	2	2	1	1	1
-61.25°	1	1	1	1	1	1	1	1	1	1	1
-62.5°	1	1	1	1	1	1	1	1	1	1	1
-63.75°	1	1	1	1	1	1	1	1	1	1	1
-65°	1	1	1	1	1	1	1	1	1	1	1
-66.25°	1	1	1	1	1	1	1	1	1	1	1
-67.5°	1	1	1	1	1	1	1	1	1	1	0
-68.75°	0	0	0	0	0	0	0	0	0	0	0
-70°	0	0	0	0	0	0	0	0	0	0	0
-71.25°	0	0	0	0	0	0	0	0	0	0	0
-72.5°	0	0	0	0	0	0	0	0	0	0	0
-73.75°	0	0	0	0	0	0	0	0	0	0	0
-75°	0	0	0	0	0	0	0	0	0	0	0
-76.25°	0	0	0	0	0	0	0	0	0	0	0
-77.5°	0	0	0	0	0	0	0	0	0	0	0



REPORT NUMBER: P29555 (CONVERTED FROM TYPE C PHOTOMETRY)
CATALOG NUMBER: 1003-[A1, S1, SU1]-[RW, RI]-LEDCEB-M-BK-LC2-UNV

CANDELA DISTRIBUTION (continued):

	6.25°	7.5°	8.75°	10°	11.25°	12.5°	13.75°	15°	16.25°	17.5°	18.75°
-78.75°	0	0	0	0	0	0	0	0	0	0	0
-80°	0	0	0	0	0	0	0	0	0	0	0
-81.25°	0	0	0	0	0	0	0	0	0	0	0
-82.5°	0	0	0	0	0	0	0	0	0	0	0
-83.75°	0	0	0	0	0	0	0	0	0	0	0
-85°	0	0	0	0	0	0	0	0	0	0	0
-86.25°	0	0	0	0	0	0	0	0	0	0	0
-87.5°	0	0	0	0	0	0	0	0	0	0	0
-88.75°	0	0	0	0	0	0	0	0	0	0	0
-90°	0	0	0	0	0	0	0	0	0	0	0



REPORT NUMBER: P29555 (CONVERTED FROM TYPE C PHOTOMETRY)
 CATALOG NUMBER: 1003-[A1, S1, SU1]-[RW, RI]-LEDCEB-M-BK-LC2-UNV

CANDELA DISTRIBUTION (continued):

	20°	21.25°	22.5°	23.75°	25°	26.25°	27.5°	28.75°	30°	31.25°	32.5°
90°	0	0	0	0	0	0	0	0	0	0	0
88.75°	0	0	0	0	0	0	0	0	0	0	0
87.5°	0	0	0	0	0	0	0	0	0	0	0
86.25°	0	0	0	0	0	0	0	0	0	0	0
85°	0	0	0	0	0	0	0	0	0	0	0
83.75°	0	0	0	0	0	0	0	0	0	0	0
82.5°	0	0	0	0	0	0	0	0	0	0	0
81.25°	0	0	0	0	0	0	0	0	0	0	0
80°	0	0	0	0	0	0	0	0	0	0	0
78.75°	0	0	0	0	0	0	0	0	0	0	0
77.5°	0	0	0	0	0	0	0	0	0	0	0
76.25°	0	0	0	0	0	0	0	0	0	0	0
75°	0	0	0	0	0	0	0	0	0	0	0
73.75°	0	0	0	0	0	0	0	0	0	0	0
72.5°	0	0	0	0	0	0	0	0	0	0	0
71.25°	0	0	0	0	0	0	0	0	0	0	0
70°	0	0	0	0	0	0	0	0	0	0	0
68.75°	0	0	0	0	0	0	0	0	0	0	0
67.5°	0	0	0	0	0	0	0	0	0	0	0
66.25°	1	1	1	1	1	0	0	0	0	0	0
65°	1	1	1	1	1	1	1	1	1	0	0
63.75°	1	1	1	1	1	1	1	1	1	1	1
62.5°	1	1	1	1	1	1	1	1	1	1	1
61.25°	1	1	1	1	1	1	1	1	1	1	1
60°	1	1	1	1	1	1	1	1	1	1	1
58.75°	2	2	1	1	1	1	1	1	1	1	1
57.5°	2	2	2	2	2	2	1	1	1	1	1
56.25°	2	2	2	2	2	2	2	2	2	1	1
55°	2	2	2	2	2	2	2	2	2	2	2
53.75°	2	2	2	2	2	2	2	2	2	2	2
52.5°	2	2	2	2	2	2	2	2	2	2	2
51.25°	2	2	2	2	2	2	2	2	2	2	2
50°	3	3	3	2	2	2	2	2	2	2	2
48.75°	3	3	3	3	3	3	2	2	2	2	2
47.5°	3	3	3	3	3	3	3	3	2	2	2
46.25°	3	3	3	3	3	3	3	3	3	2	2
45°	3	3	3	3	3	3	3	3	3	3	3
43.75°	3	3	3	3	3	3	3	3	3	3	3
42.5°	4	3	3	3	3	3	3	3	3	3	3
41.25°	4	4	4	3	3	3	3	3	3	3	3
40°	4	4	4	4	4	3	3	3	3	3	3
38.75°	5	5	4	4	4	4	4	3	3	3	3
37.5°	5	5	5	5	4	4	4	4	3	3	3
36.25°	6	5	5	5	5	5	4	4	4	3	3
35°	6	6	6	5	5	5	5	4	4	4	3



REPORT NUMBER: P29555 (CONVERTED FROM TYPE C PHOTOMETRY)
 CATALOG NUMBER: 1003-[A1, S1, SU1]-[RW, RI]-LEDCEB-M-BK-LC2-UNV

CANDELA DISTRIBUTION (continued):

	20°	21.25°	22.5°	23.75°	25°	26.25°	27.5°	28.75°	30°	31.25°	32.5°
33.75°	7	7	6	6	6	5	5	5	4	4	4
32.5°	8	7	7	6	6	6	5	5	5	4	4
31.25°	10	9	8	7	7	6	6	5	5	5	4
30°	11	10	9	8	7	7	6	6	5	5	5
28.75°	13	12	11	9	8	7	7	6	6	5	5
27.5°	16	14	12	11	10	8	8	7	6	6	5
26.25°	19	17	15	12	11	10	8	7	7	6	6
25°	21	19	17	15	13	11	10	8	7	7	6
23.75°	24	22	20	17	15	12	11	9	8	7	6
22.5°	27	24	22	20	17	15	12	11	9	8	7
21.25°	32	28	24	22	19	17	14	12	10	9	7
20°	39	32	27	24	21	19	16	13	11	10	8
18.75°	54	39	31	26	24	21	18	15	12	10	9
17.5°	80	52	37	30	25	23	20	17	14	11	10
16.25°	114	74	48	35	28	24	21	18	15	12	11
15°	153	101	63	42	32	26	23	20	17	14	11
13.75°	198	134	86	53	36	29	25	21	18	15	12
12.5°	246	173	113	69	43	32	26	23	20	16	13
11.25°	293	211	140	87	52	36	28	24	21	18	14
10°	341	250	172	109	64	40	30	25	22	19	15
8.75°	386	287	201	130	78	47	33	26	23	19	16
7.5°	427	323	231	151	91	53	36	28	24	20	17
6.25°	463	355	256	172	106	59	38	29	24	21	18
5°	495	382	277	190	118	68	41	30	25	21	18
3.75°	520	404	296	203	128	75	44	31	25	22	18
2.5°	538	420	310	214	135	79	46	32	26	22	19
1.25°	549	429	319	221	140	82	48	33	26	22	19
0°	553	432	322	224	141	83	48	33	26	23	19
-1.25°	549	429	319	221	140	82	48	33	26	22	19
-2.5°	538	420	310	214	135	79	46	32	26	22	19
-3.75°	520	404	296	203	128	75	44	31	25	22	18
-5°	495	382	277	190	118	68	41	30	25	21	18
-6.25°	463	355	256	172	106	59	38	29	24	21	18
-7.5°	427	323	231	151	91	53	36	28	24	20	17
-8.75°	386	287	201	130	78	47	33	26	23	19	16
-10°	341	250	172	109	64	40	30	25	22	19	15
-11.25°	293	211	140	87	52	36	28	24	21	18	14
-12.5°	246	173	113	69	43	32	26	23	20	16	13
-13.75°	198	134	86	53	36	29	25	21	18	15	12
-15°	153	101	63	42	32	26	23	20	17	14	11
-16.25°	114	74	48	35	28	24	21	18	15	12	11
-17.5°	80	52	37	30	25	23	20	17	14	11	10
-18.75°	54	39	31	26	24	21	18	15	12	10	9
-20°	39	32	27	24	21	19	16	13	11	10	8
-21.25°	32	28	24	22	19	17	14	12	10	9	7



REPORT NUMBER: P29555 (CONVERTED FROM TYPE C PHOTOMETRY)
 CATALOG NUMBER: 1003-[A1, S1, SU1]-[RW, RI]-LEDCEB-M-BK-LC2-UNV

CANDELA DISTRIBUTION (continued):

	20°	21.25°	22.5°	23.75°	25°	26.25°	27.5°	28.75°	30°	31.25°	32.5°
-22.5°	27	24	22	20	17	15	12	11	9	8	7
-23.75°	24	22	20	17	15	12	11	9	8	7	6
-25°	21	19	17	15	13	11	10	8	7	7	6
-26.25°	19	17	15	12	11	10	8	7	7	6	6
-27.5°	16	14	12	11	10	8	8	7	6	6	5
-28.75°	13	12	11	9	8	7	7	6	6	5	5
-30°	11	10	9	8	7	7	6	6	5	5	5
-31.25°	10	9	8	7	7	6	6	5	5	5	4
-32.5°	8	7	7	6	6	6	5	5	5	4	4
-33.75°	7	7	6	6	6	5	5	5	4	4	4
-35°	6	6	6	5	5	5	5	4	4	4	3
-36.25°	6	5	5	5	5	5	4	4	4	3	3
-37.5°	5	5	5	5	4	4	4	4	3	3	3
-38.75°	5	5	4	4	4	4	4	3	3	3	3
-40°	4	4	4	4	4	3	3	3	3	3	3
-41.25°	4	4	4	3	3	3	3	3	3	3	3
-42.5°	4	3	3	3	3	3	3	3	3	3	3
-43.75°	3	3	3	3	3	3	3	3	3	3	3
-45°	3	3	3	3	3	3	3	3	3	3	3
-46.25°	3	3	3	3	3	3	3	3	3	2	2
-47.5°	3	3	3	3	3	3	3	3	2	2	2
-48.75°	3	3	3	3	3	3	2	2	2	2	2
-50°	3	3	3	2	2	2	2	2	2	2	2
-51.25°	2	2	2	2	2	2	2	2	2	2	2
-52.5°	2	2	2	2	2	2	2	2	2	2	2
-53.75°	2	2	2	2	2	2	2	2	2	2	2
-55°	2	2	2	2	2	2	2	2	2	2	2
-56.25°	2	2	2	2	2	2	2	2	2	1	1
-57.5°	2	2	2	2	2	2	1	1	1	1	1
-58.75°	2	2	1	1	1	1	1	1	1	1	1
-60°	1	1	1	1	1	1	1	1	1	1	1
-61.25°	1	1	1	1	1	1	1	1	1	1	1
-62.5°	1	1	1	1	1	1	1	1	1	1	1
-63.75°	1	1	1	1	1	1	1	1	1	1	1
-65°	1	1	1	1	1	1	1	1	1	0	0
-66.25°	1	1	1	1	1	0	0	0	0	0	0
-67.5°	0	0	0	0	0	0	0	0	0	0	0
-68.75°	0	0	0	0	0	0	0	0	0	0	0
-70°	0	0	0	0	0	0	0	0	0	0	0
-71.25°	0	0	0	0	0	0	0	0	0	0	0
-72.5°	0	0	0	0	0	0	0	0	0	0	0
-73.75°	0	0	0	0	0	0	0	0	0	0	0
-75°	0	0	0	0	0	0	0	0	0	0	0
-76.25°	0	0	0	0	0	0	0	0	0	0	0
-77.5°	0	0	0	0	0	0	0	0	0	0	0



REPORT NUMBER: P29555 (CONVERTED FROM TYPE C PHOTOMETRY)
CATALOG NUMBER: 1003-[A1, S1, SU1]-[RW, RI]-LEDCEB-M-BK-LC2-UNV

CANDELA DISTRIBUTION (continued):

	20°	21.25°	22.5°	23.75°	25°	26.25°	27.5°	28.75°	30°	31.25°	32.5°
-78.75°	0	0	0	0	0	0	0	0	0	0	0
-80°	0	0	0	0	0	0	0	0	0	0	0
-81.25°	0	0	0	0	0	0	0	0	0	0	0
-82.5°	0	0	0	0	0	0	0	0	0	0	0
-83.75°	0	0	0	0	0	0	0	0	0	0	0
-85°	0	0	0	0	0	0	0	0	0	0	0
-86.25°	0	0	0	0	0	0	0	0	0	0	0
-87.5°	0	0	0	0	0	0	0	0	0	0	0
-88.75°	0	0	0	0	0	0	0	0	0	0	0
-90°	0	0	0	0	0	0	0	0	0	0	0



REPORT NUMBER: P29555 (CONVERTED FROM TYPE C PHOTOMETRY)
 CATALOG NUMBER: 1003-[A1, S1, SU1]-[RW, RI]-LEDCEB-M-BK-LC2-UNV

CANDELA DISTRIBUTION (continued):

	33.75°	35°	36.25°	37.5°	38.75°	40°	41.25°	42.5°	43.75°	45°	46.25°
90°	0	0	0	0	0	0	0	0	0	0	0
88.75°	0	0	0	0	0	0	0	0	0	0	0
87.5°	0	0	0	0	0	0	0	0	0	0	0
86.25°	0	0	0	0	0	0	0	0	0	0	0
85°	0	0	0	0	0	0	0	0	0	0	0
83.75°	0	0	0	0	0	0	0	0	0	0	0
82.5°	0	0	0	0	0	0	0	0	0	0	0
81.25°	0	0	0	0	0	0	0	0	0	0	0
80°	0	0	0	0	0	0	0	0	0	0	0
78.75°	0	0	0	0	0	0	0	0	0	0	0
77.5°	0	0	0	0	0	0	0	0	0	0	0
76.25°	0	0	0	0	0	0	0	0	0	0	0
75°	0	0	0	0	0	0	0	0	0	0	0
73.75°	0	0	0	0	0	0	0	0	0	0	0
72.5°	0	0	0	0	0	0	0	0	0	0	0
71.25°	0	0	0	0	0	0	0	0	0	0	0
70°	0	0	0	0	0	0	0	0	0	0	0
68.75°	0	0	0	0	0	0	0	0	0	0	0
67.5°	0	0	0	0	0	0	0	0	0	0	0
66.25°	0	0	0	0	0	0	0	0	0	0	0
65°	0	0	0	0	0	0	0	0	0	0	0
63.75°	1	0	0	0	0	0	0	0	0	0	0
62.5°	1	1	1	1	0	0	0	0	0	0	0
61.25°	1	1	1	1	1	1	0	0	0	0	0
60°	1	1	1	1	1	1	1	1	0	0	0
58.75°	1	1	1	1	1	1	1	1	1	1	0
57.5°	1	1	1	1	1	1	1	1	1	1	1
56.25°	1	1	1	1	1	1	1	1	1	1	1
55°	1	1	1	1	1	1	1	1	1	1	1
53.75°	2	2	1	1	1	1	1	1	1	1	1
52.5°	2	2	2	2	1	1	1	1	1	1	1
51.25°	2	2	2	2	2	1	1	1	1	1	1
50°	2	2	2	2	2	2	2	1	1	1	1
48.75°	2	2	2	2	2	2	2	2	1	1	1
47.5°	2	2	2	2	2	2	2	2	2	1	1
46.25°	2	2	2	2	2	2	2	2	2	2	1
45°	2	2	2	2	2	2	2	2	2	2	2
43.75°	3	3	2	2	2	2	2	2	2	2	2
42.5°	3	3	3	2	2	2	2	2	2	2	2
41.25°	3	3	3	3	2	2	2	2	2	2	2
40°	3	3	3	3	3	2	2	2	2	2	2
38.75°	3	3	3	3	3	3	2	2	2	2	2
37.5°	3	3	3	3	3	3	3	2	2	2	2
36.25°	3	3	3	3	3	3	3	3	2	2	2
35°	3	3	3	3	3	3	3	3	3	2	2



REPORT NUMBER: P29555 (CONVERTED FROM TYPE C PHOTOMETRY)
 CATALOG NUMBER: 1003-[A1, S1, SU1]-[RW, RI]-LEDCEB-M-BK-LC2-UNV

CANDELA DISTRIBUTION (continued):

	33.75°	35°	36.25°	37.5°	38.75°	40°	41.25°	42.5°	43.75°	45°	46.25°
33.75°	3	3	3	3	3	3	3	3	3	2	2
32.5°	4	3	3	3	3	3	3	3	3	3	2
31.25°	4	4	3	3	3	3	3	3	3	3	2
30°	4	4	4	3	3	3	3	3	3	3	3
28.75°	5	4	4	4	3	3	3	3	3	3	3
27.5°	5	5	4	4	4	3	3	3	3	3	3
26.25°	5	5	5	4	4	3	3	3	3	3	3
25°	6	5	5	4	4	4	3	3	3	3	3
23.75°	6	5	5	5	4	4	3	3	3	3	3
22.5°	6	6	5	5	4	4	4	3	3	3	3
21.25°	7	6	5	5	5	4	4	3	3	3	3
20°	7	6	6	5	5	4	4	4	3	3	3
18.75°	8	7	6	5	5	5	4	4	3	3	3
17.5°	8	7	6	6	5	5	4	4	3	3	3
16.25°	9	7	7	6	5	5	4	4	4	3	3
15°	9	8	7	6	6	5	5	4	4	3	3
13.75°	10	8	7	6	6	5	5	4	4	3	3
12.5°	11	9	8	7	6	5	5	4	4	3	3
11.25°	11	10	8	7	6	5	5	5	4	4	3
10°	12	10	8	7	6	6	5	5	4	4	3
8.75°	13	10	9	7	6	6	5	5	4	4	3
7.5°	13	11	9	7	7	6	5	5	4	4	3
6.25°	14	11	9	8	7	6	5	5	4	4	3
5°	15	12	10	8	7	6	5	5	4	4	3
3.75°	15	12	10	8	7	6	5	5	4	4	3
2.5°	15	12	10	8	7	6	5	5	4	4	3
1.25°	15	12	10	8	7	6	5	5	4	4	3
0°	16	12	10	8	7	6	6	5	5	4	4
-1.25°	15	12	10	8	7	6	5	5	4	4	3
-2.5°	15	12	10	8	7	6	5	5	4	4	3
-3.75°	15	12	10	8	7	6	5	5	4	4	3
-5°	15	12	10	8	7	6	5	5	4	4	3
-6.25°	14	11	9	8	7	6	5	5	4	4	3
-7.5°	13	11	9	7	7	6	5	5	4	4	3
-8.75°	13	10	9	7	6	6	5	5	4	4	3
-10°	12	10	8	7	6	6	5	5	4	4	3
-11.25°	11	10	8	7	6	5	5	5	4	4	3
-12.5°	11	9	8	7	6	5	5	4	4	3	3
-13.75°	10	8	7	6	6	5	5	4	4	3	3
-15°	9	8	7	6	6	5	5	4	4	3	3
-16.25°	9	7	7	6	5	5	4	4	4	3	3
-17.5°	8	7	6	6	5	5	4	4	3	3	3
-18.75°	8	7	6	5	5	5	4	4	3	3	3
-20°	7	6	6	5	5	4	4	4	3	3	3
-21.25°	7	6	5	5	5	4	4	3	3	3	3



REPORT NUMBER: P29555 (CONVERTED FROM TYPE C PHOTOMETRY)
 CATALOG NUMBER: 1003-[A1, S1, SU1]-[RW, RI]-LEDCEB-M-BK-LC2-UNV

CANDELA DISTRIBUTION (continued):

	33.75°	35°	36.25°	37.5°	38.75°	40°	41.25°	42.5°	43.75°	45°	46.25°
-22.5°	6	6	5	5	4	4	4	3	3	3	3
-23.75°	6	5	5	5	4	4	3	3	3	3	3
-25°	6	5	5	4	4	4	3	3	3	3	3
-26.25°	5	5	5	4	4	3	3	3	3	3	3
-27.5°	5	5	4	4	4	3	3	3	3	3	3
-28.75°	5	4	4	4	3	3	3	3	3	3	3
-30°	4	4	4	3	3	3	3	3	3	3	3
-31.25°	4	4	3	3	3	3	3	3	3	3	2
-32.5°	4	3	3	3	3	3	3	3	3	3	2
-33.75°	3	3	3	3	3	3	3	3	3	2	2
-35°	3	3	3	3	3	3	3	3	3	2	2
-36.25°	3	3	3	3	3	3	3	3	2	2	2
-37.5°	3	3	3	3	3	3	3	2	2	2	2
-38.75°	3	3	3	3	3	3	2	2	2	2	2
-40°	3	3	3	3	3	2	2	2	2	2	2
-41.25°	3	3	3	3	2	2	2	2	2	2	2
-42.5°	3	3	3	2	2	2	2	2	2	2	2
-43.75°	3	3	2	2	2	2	2	2	2	2	2
-45°	2	2	2	2	2	2	2	2	2	2	2
-46.25°	2	2	2	2	2	2	2	2	2	2	1
-47.5°	2	2	2	2	2	2	2	2	2	1	1
-48.75°	2	2	2	2	2	2	2	2	1	1	1
-50°	2	2	2	2	2	2	2	1	1	1	1
-51.25°	2	2	2	2	2	1	1	1	1	1	1
-52.5°	2	2	2	2	1	1	1	1	1	1	1
-53.75°	2	2	1	1	1	1	1	1	1	1	1
-55°	1	1	1	1	1	1	1	1	1	1	1
-56.25°	1	1	1	1	1	1	1	1	1	1	1
-57.5°	1	1	1	1	1	1	1	1	1	1	1
-58.75°	1	1	1	1	1	1	1	1	1	1	0
-60°	1	1	1	1	1	1	1	1	0	0	0
-61.25°	1	1	1	1	1	1	0	0	0	0	0
-62.5°	1	1	1	1	0	0	0	0	0	0	0
-63.75°	1	0	0	0	0	0	0	0	0	0	0
-65°	0	0	0	0	0	0	0	0	0	0	0
-66.25°	0	0	0	0	0	0	0	0	0	0	0
-67.5°	0	0	0	0	0	0	0	0	0	0	0
-68.75°	0	0	0	0	0	0	0	0	0	0	0
-70°	0	0	0	0	0	0	0	0	0	0	0
-71.25°	0	0	0	0	0	0	0	0	0	0	0
-72.5°	0	0	0	0	0	0	0	0	0	0	0
-73.75°	0	0	0	0	0	0	0	0	0	0	0
-75°	0	0	0	0	0	0	0	0	0	0	0
-76.25°	0	0	0	0	0	0	0	0	0	0	0
-77.5°	0	0	0	0	0	0	0	0	0	0	0



REPORT NUMBER: P29555 (CONVERTED FROM TYPE C PHOTOMETRY)
CATALOG NUMBER: 1003-[A1, S1, SU1]-[RW, RI]-LEDCEB-M-BK-LC2-UNV

CANDELA DISTRIBUTION (continued):

	33.75°	35°	36.25°	37.5°	38.75°	40°	41.25°	42.5°	43.75°	45°	46.25°
-78.75°	0	0	0	0	0	0	0	0	0	0	0
-80°	0	0	0	0	0	0	0	0	0	0	0
-81.25°	0	0	0	0	0	0	0	0	0	0	0
-82.5°	0	0	0	0	0	0	0	0	0	0	0
-83.75°	0	0	0	0	0	0	0	0	0	0	0
-85°	0	0	0	0	0	0	0	0	0	0	0
-86.25°	0	0	0	0	0	0	0	0	0	0	0
-87.5°	0	0	0	0	0	0	0	0	0	0	0
-88.75°	0	0	0	0	0	0	0	0	0	0	0
-90°	0	0	0	0	0	0	0	0	0	0	0



REPORT NUMBER: P29555 (CONVERTED FROM TYPE C PHOTOMETRY)
 CATALOG NUMBER: 1003-[A1, S1, SU1]-[RW, RI]-LEDCEB-M-BK-LC2-UNV

CANDELA DISTRIBUTION (continued):

	47.5°	48.75°	50°	51.25°	52.5°	53.75°	55°	56.25°	57.5°	58.75°	60°
90°	0	0	0	0	0	0	0	0	0	0	0
88.75°	0	0	0	0	0	0	0	0	0	0	0
87.5°	0	0	0	0	0	0	0	0	0	0	0
86.25°	0	0	0	0	0	0	0	0	0	0	0
85°	0	0	0	0	0	0	0	0	0	0	0
83.75°	0	0	0	0	0	0	0	0	0	0	0
82.5°	0	0	0	0	0	0	0	0	0	0	0
81.25°	0	0	0	0	0	0	0	0	0	0	0
80°	0	0	0	0	0	0	0	0	0	0	0
78.75°	0	0	0	0	0	0	0	0	0	0	0
77.5°	0	0	0	0	0	0	0	0	0	0	0
76.25°	0	0	0	0	0	0	0	0	0	0	0
75°	0	0	0	0	0	0	0	0	0	0	0
73.75°	0	0	0	0	0	0	0	0	0	0	0
72.5°	0	0	0	0	0	0	0	0	0	0	0
71.25°	0	0	0	0	0	0	0	0	0	0	0
70°	0	0	0	0	0	0	0	0	0	0	0
68.75°	0	0	0	0	0	0	0	0	0	0	0
67.5°	0	0	0	0	0	0	0	0	0	0	0
66.25°	0	0	0	0	0	0	0	0	0	0	0
65°	0	0	0	0	0	0	0	0	0	0	0
63.75°	0	0	0	0	0	0	0	0	0	0	0
62.5°	0	0	0	0	0	0	0	0	0	0	0
61.25°	0	0	0	0	0	0	0	0	0	0	0
60°	0	0	0	0	0	0	0	0	0	0	0
58.75°	0	0	0	0	0	0	0	0	0	0	0
57.5°	1	0	0	0	0	0	0	0	0	0	0
56.25°	1	1	0	0	0	0	0	0	0	0	0
55°	1	1	1	0	0	0	0	0	0	0	0
53.75°	1	1	1	1	0	0	0	0	0	0	0
52.5°	1	1	1	1	1	0	0	0	0	0	0
51.25°	1	1	1	1	1	1	0	0	0	0	0
50°	1	1	1	1	1	1	1	0	0	0	0
48.75°	1	1	1	1	1	1	1	1	0	0	0
47.5°	1	1	1	1	1	1	1	1	1	0	0
46.25°	1	1	1	1	1	1	1	1	1	0	0
45°	1	1	1	1	1	1	1	1	1	1	0
43.75°	2	1	1	1	1	1	1	1	1	1	0
42.5°	2	2	1	1	1	1	1	1	1	1	1
41.25°	2	2	2	1	1	1	1	1	1	1	1
40°	2	2	2	1	1	1	1	1	1	1	1
38.75°	2	2	2	2	1	1	1	1	1	1	1
37.5°	2	2	2	2	2	1	1	1	1	1	1
36.25°	2	2	2	2	2	1	1	1	1	1	1
35°	2	2	2	2	2	2	1	1	1	1	1



REPORT NUMBER: P29555 (CONVERTED FROM TYPE C PHOTOMETRY)
 CATALOG NUMBER: 1003-[A1, S1, SU1]-[RW, RI]-LEDCEB-M-BK-LC2-UNV

CANDELA DISTRIBUTION (continued):

	47.5°	48.75°	50°	51.25°	52.5°	53.75°	55°	56.25°	57.5°	58.75°	60°
33.75°	2	2	2	2	2	2	1	1	1	1	1
32.5°	2	2	2	2	2	2	2	1	1	1	1
31.25°	2	2	2	2	2	2	2	1	1	1	1
30°	2	2	2	2	2	2	2	2	1	1	1
28.75°	3	2	2	2	2	2	2	2	1	1	1
27.5°	3	2	2	2	2	2	2	2	1	1	1
26.25°	3	3	2	2	2	2	2	2	2	1	1
25°	3	3	2	2	2	2	2	2	2	1	1
23.75°	3	3	2	2	2	2	2	2	2	1	1
22.5°	3	3	3	2	2	2	2	2	2	1	1
21.25°	3	3	3	2	2	2	2	2	2	2	1
20°	3	3	3	2	2	2	2	2	2	2	1
18.75°	3	3	3	3	2	2	2	2	2	2	1
17.5°	3	3	3	3	2	2	2	2	2	2	1
16.25°	3	3	3	3	2	2	2	2	2	2	1
15°	3	3	3	3	2	2	2	2	2	2	2
13.75°	3	3	3	3	3	2	2	2	2	2	2
12.5°	3	3	3	3	3	2	2	2	2	2	2
11.25°	3	3	3	3	3	2	2	2	2	2	2
10°	3	3	3	3	3	2	2	2	2	2	2
8.75°	3	3	3	3	3	2	2	2	2	2	2
7.5°	3	3	3	3	3	2	2	2	2	2	2
6.25°	3	3	3	3	3	2	2	2	2	2	2
5°	3	3	3	3	3	2	2	2	2	2	2
3.75°	3	3	3	3	3	2	2	2	2	2	2
2.5°	3	3	3	3	3	2	2	2	2	2	2
1.25°	3	3	3	3	3	2	2	2	2	2	2
0°	3	3	3	3	3	3	2	2	2	2	2
-1.25°	3	3	3	3	3	2	2	2	2	2	2
-2.5°	3	3	3	3	3	2	2	2	2	2	2
-3.75°	3	3	3	3	3	2	2	2	2	2	2
-5°	3	3	3	3	3	2	2	2	2	2	2
-6.25°	3	3	3	3	3	2	2	2	2	2	2
-7.5°	3	3	3	3	3	2	2	2	2	2	2
-8.75°	3	3	3	3	3	2	2	2	2	2	2
-10°	3	3	3	3	3	2	2	2	2	2	2
-11.25°	3	3	3	3	3	2	2	2	2	2	2
-12.5°	3	3	3	3	3	2	2	2	2	2	2
-13.75°	3	3	3	3	3	2	2	2	2	2	2
-15°	3	3	3	3	2	2	2	2	2	2	2
-16.25°	3	3	3	3	2	2	2	2	2	2	1
-17.5°	3	3	3	3	2	2	2	2	2	2	1
-18.75°	3	3	3	3	2	2	2	2	2	2	1
-20°	3	3	3	2	2	2	2	2	2	2	1
-21.25°	3	3	3	2	2	2	2	2	2	2	1



REPORT NUMBER: P29555 (CONVERTED FROM TYPE C PHOTOMETRY)
 CATALOG NUMBER: 1003-[A1, S1, SU1]-[RW, RI]-LEDCEB-M-BK-LC2-UNV

CANDELA DISTRIBUTION (continued):

	47.5°	48.75°	50°	51.25°	52.5°	53.75°	55°	56.25°	57.5°	58.75°	60°
-22.5°	3	3	3	2	2	2	2	2	2	1	1
-23.75°	3	3	2	2	2	2	2	2	2	1	1
-25°	3	3	2	2	2	2	2	2	2	1	1
-26.25°	3	3	2	2	2	2	2	2	2	1	1
-27.5°	3	2	2	2	2	2	2	2	1	1	1
-28.75°	3	2	2	2	2	2	2	2	1	1	1
-30°	2	2	2	2	2	2	2	2	1	1	1
-31.25°	2	2	2	2	2	2	2	1	1	1	1
-32.5°	2	2	2	2	2	2	2	1	1	1	1
-33.75°	2	2	2	2	2	2	1	1	1	1	1
-35°	2	2	2	2	2	2	1	1	1	1	1
-36.25°	2	2	2	2	2	1	1	1	1	1	1
-37.5°	2	2	2	2	2	1	1	1	1	1	1
-38.75°	2	2	2	2	1	1	1	1	1	1	1
-40°	2	2	2	1	1	1	1	1	1	1	1
-41.25°	2	2	2	1	1	1	1	1	1	1	1
-42.5°	2	2	1	1	1	1	1	1	1	1	1
-43.75°	2	1	1	1	1	1	1	1	1	1	0
-45°	1	1	1	1	1	1	1	1	1	1	0
-46.25°	1	1	1	1	1	1	1	1	1	0	0
-47.5°	1	1	1	1	1	1	1	1	1	0	0
-48.75°	1	1	1	1	1	1	1	1	0	0	0
-50°	1	1	1	1	1	1	1	0	0	0	0
-51.25°	1	1	1	1	1	1	0	0	0	0	0
-52.5°	1	1	1	1	1	0	0	0	0	0	0
-53.75°	1	1	1	1	0	0	0	0	0	0	0
-55°	1	1	1	0	0	0	0	0	0	0	0
-56.25°	1	1	0	0	0	0	0	0	0	0	0
-57.5°	1	0	0	0	0	0	0	0	0	0	0
-58.75°	0	0	0	0	0	0	0	0	0	0	0
-60°	0	0	0	0	0	0	0	0	0	0	0
-61.25°	0	0	0	0	0	0	0	0	0	0	0
-62.5°	0	0	0	0	0	0	0	0	0	0	0
-63.75°	0	0	0	0	0	0	0	0	0	0	0
-65°	0	0	0	0	0	0	0	0	0	0	0
-66.25°	0	0	0	0	0	0	0	0	0	0	0
-67.5°	0	0	0	0	0	0	0	0	0	0	0
-68.75°	0	0	0	0	0	0	0	0	0	0	0
-70°	0	0	0	0	0	0	0	0	0	0	0
-71.25°	0	0	0	0	0	0	0	0	0	0	0
-72.5°	0	0	0	0	0	0	0	0	0	0	0
-73.75°	0	0	0	0	0	0	0	0	0	0	0
-75°	0	0	0	0	0	0	0	0	0	0	0
-76.25°	0	0	0	0	0	0	0	0	0	0	0
-77.5°	0	0	0	0	0	0	0	0	0	0	0



REPORT NUMBER: P29555 (CONVERTED FROM TYPE C PHOTOMETRY)
CATALOG NUMBER: 1003-[A1, S1, SU1]-[RW, RI]-LEDCEB-M-BK-LC2-UNV

CANDELA DISTRIBUTION (continued):

	47.5°	48.75°	50°	51.25°	52.5°	53.75°	55°	56.25°	57.5°	58.75°	60°
-78.75°	0	0	0	0	0	0	0	0	0	0	0
-80°	0	0	0	0	0	0	0	0	0	0	0
-81.25°	0	0	0	0	0	0	0	0	0	0	0
-82.5°	0	0	0	0	0	0	0	0	0	0	0
-83.75°	0	0	0	0	0	0	0	0	0	0	0
-85°	0	0	0	0	0	0	0	0	0	0	0
-86.25°	0	0	0	0	0	0	0	0	0	0	0
-87.5°	0	0	0	0	0	0	0	0	0	0	0
-88.75°	0	0	0	0	0	0	0	0	0	0	0
-90°	0	0	0	0	0	0	0	0	0	0	0



REPORT NUMBER: P29555 (CONVERTED FROM TYPE C PHOTOMETRY)
 CATALOG NUMBER: 1003-[A1, S1, SU1]-[RW, RI]-LEDCEB-M-BK-LC2-UNV

CANDELA DISTRIBUTION (continued):

	61.25°	62.5°	63.75°	65°	66.25°	67.5°	68.75°	70°	71.25°	72.5°	73.75°
90°	0	0	0	0	0	0	0	0	0	0	0
88.75°	0	0	0	0	0	0	0	0	0	0	0
87.5°	0	0	0	0	0	0	0	0	0	0	0
86.25°	0	0	0	0	0	0	0	0	0	0	0
85°	0	0	0	0	0	0	0	0	0	0	0
83.75°	0	0	0	0	0	0	0	0	0	0	0
82.5°	0	0	0	0	0	0	0	0	0	0	0
81.25°	0	0	0	0	0	0	0	0	0	0	0
80°	0	0	0	0	0	0	0	0	0	0	0
78.75°	0	0	0	0	0	0	0	0	0	0	0
77.5°	0	0	0	0	0	0	0	0	0	0	0
76.25°	0	0	0	0	0	0	0	0	0	0	0
75°	0	0	0	0	0	0	0	0	0	0	0
73.75°	0	0	0	0	0	0	0	0	0	0	0
72.5°	0	0	0	0	0	0	0	0	0	0	0
71.25°	0	0	0	0	0	0	0	0	0	0	0
70°	0	0	0	0	0	0	0	0	0	0	0
68.75°	0	0	0	0	0	0	0	0	0	0	0
67.5°	0	0	0	0	0	0	0	0	0	0	0
66.25°	0	0	0	0	0	0	0	0	0	0	0
65°	0	0	0	0	0	0	0	0	0	0	0
63.75°	0	0	0	0	0	0	0	0	0	0	0
62.5°	0	0	0	0	0	0	0	0	0	0	0
61.25°	0	0	0	0	0	0	0	0	0	0	0
60°	0	0	0	0	0	0	0	0	0	0	0
58.75°	0	0	0	0	0	0	0	0	0	0	0
57.5°	0	0	0	0	0	0	0	0	0	0	0
56.25°	0	0	0	0	0	0	0	0	0	0	0
55°	0	0	0	0	0	0	0	0	0	0	0
53.75°	0	0	0	0	0	0	0	0	0	0	0
52.5°	0	0	0	0	0	0	0	0	0	0	0
51.25°	0	0	0	0	0	0	0	0	0	0	0
50°	0	0	0	0	0	0	0	0	0	0	0
48.75°	0	0	0	0	0	0	0	0	0	0	0
47.5°	0	0	0	0	0	0	0	0	0	0	0
46.25°	0	0	0	0	0	0	0	0	0	0	0
45°	0	0	0	0	0	0	0	0	0	0	0
43.75°	0	0	0	0	0	0	0	0	0	0	0
42.5°	0	0	0	0	0	0	0	0	0	0	0
41.25°	0	0	0	0	0	0	0	0	0	0	0
40°	1	0	0	0	0	0	0	0	0	0	0
38.75°	1	0	0	0	0	0	0	0	0	0	0
37.5°	1	1	0	0	0	0	0	0	0	0	0
36.25°	1	1	0	0	0	0	0	0	0	0	0
35°	1	1	0	0	0	0	0	0	0	0	0



REPORT NUMBER: P29555 (CONVERTED FROM TYPE C PHOTOMETRY)
 CATALOG NUMBER: 1003-[A1, S1, SU1]-[RW, RI]-LEDCEB-M-BK-LC2-UNV

CANDELA DISTRIBUTION (continued):

	61.25°	62.5°	63.75°	65°	66.25°	67.5°	68.75°	70°	71.25°	72.5°	73.75°
33.75°	1	1	1	0	0	0	0	0	0	0	0
32.5°	1	1	1	0	0	0	0	0	0	0	0
31.25°	1	1	1	0	0	0	0	0	0	0	0
30°	1	1	1	1	0	0	0	0	0	0	0
28.75°	1	1	1	1	0	0	0	0	0	0	0
27.5°	1	1	1	1	0	0	0	0	0	0	0
26.25°	1	1	1	1	0	0	0	0	0	0	0
25°	1	1	1	1	1	0	0	0	0	0	0
23.75°	1	1	1	1	1	0	0	0	0	0	0
22.5°	1	1	1	1	1	0	0	0	0	0	0
21.25°	1	1	1	1	1	0	0	0	0	0	0
20°	1	1	1	1	1	0	0	0	0	0	0
18.75°	1	1	1	1	1	0	0	0	0	0	0
17.5°	1	1	1	1	1	1	0	0	0	0	0
16.25°	1	1	1	1	1	1	0	0	0	0	0
15°	1	1	1	1	1	1	0	0	0	0	0
13.75°	1	1	1	1	1	1	0	0	0	0	0
12.5°	1	1	1	1	1	1	0	0	0	0	0
11.25°	1	1	1	1	1	1	0	0	0	0	0
10°	1	1	1	1	1	1	0	0	0	0	0
8.75°	1	1	1	1	1	1	0	0	0	0	0
7.5°	1	1	1	1	1	1	0	0	0	0	0
6.25°	1	1	1	1	1	1	0	0	0	0	0
5°	1	1	1	1	1	1	0	0	0	0	0
3.75°	1	1	1	1	1	1	0	0	0	0	0
2.5°	1	1	1	1	1	1	0	0	0	0	0
1.25°	1	1	1	1	1	1	0	0	0	0	0
0°	2	1	1	1	1	1	1	0	0	0	0
-1.25°	1	1	1	1	1	1	0	0	0	0	0
-2.5°	1	1	1	1	1	1	0	0	0	0	0
-3.75°	1	1	1	1	1	1	0	0	0	0	0
-5°	1	1	1	1	1	1	0	0	0	0	0
-6.25°	1	1	1	1	1	1	0	0	0	0	0
-7.5°	1	1	1	1	1	1	0	0	0	0	0
-8.75°	1	1	1	1	1	1	0	0	0	0	0
-10°	1	1	1	1	1	1	0	0	0	0	0
-11.25°	1	1	1	1	1	1	0	0	0	0	0
-12.5°	1	1	1	1	1	1	0	0	0	0	0
-13.75°	1	1	1	1	1	1	0	0	0	0	0
-15°	1	1	1	1	1	1	0	0	0	0	0
-16.25°	1	1	1	1	1	1	0	0	0	0	0
-17.5°	1	1	1	1	1	1	0	0	0	0	0
-18.75°	1	1	1	1	1	0	0	0	0	0	0
-20°	1	1	1	1	1	0	0	0	0	0	0
-21.25°	1	1	1	1	1	0	0	0	0	0	0



REPORT NUMBER: P29555 (CONVERTED FROM TYPE C PHOTOMETRY)
 CATALOG NUMBER: 1003-[A1, S1, SU1]-[RW, RI]-LEDCEB-M-BK-LC2-UNV

CANDELA DISTRIBUTION (continued):

	61.25°	62.5°	63.75°	65°	66.25°	67.5°	68.75°	70°	71.25°	72.5°	73.75°
-22.5°	1	1	1	1	1	0	0	0	0	0	0
-23.75°	1	1	1	1	1	0	0	0	0	0	0
-25°	1	1	1	1	1	0	0	0	0	0	0
-26.25°	1	1	1	1	0	0	0	0	0	0	0
-27.5°	1	1	1	1	0	0	0	0	0	0	0
-28.75°	1	1	1	1	0	0	0	0	0	0	0
-30°	1	1	1	1	0	0	0	0	0	0	0
-31.25°	1	1	1	0	0	0	0	0	0	0	0
-32.5°	1	1	1	0	0	0	0	0	0	0	0
-33.75°	1	1	1	0	0	0	0	0	0	0	0
-35°	1	1	0	0	0	0	0	0	0	0	0
-36.25°	1	1	0	0	0	0	0	0	0	0	0
-37.5°	1	1	0	0	0	0	0	0	0	0	0
-38.75°	1	0	0	0	0	0	0	0	0	0	0
-40°	1	0	0	0	0	0	0	0	0	0	0
-41.25°	0	0	0	0	0	0	0	0	0	0	0
-42.5°	0	0	0	0	0	0	0	0	0	0	0
-43.75°	0	0	0	0	0	0	0	0	0	0	0
-45°	0	0	0	0	0	0	0	0	0	0	0
-46.25°	0	0	0	0	0	0	0	0	0	0	0
-47.5°	0	0	0	0	0	0	0	0	0	0	0
-48.75°	0	0	0	0	0	0	0	0	0	0	0
-50°	0	0	0	0	0	0	0	0	0	0	0
-51.25°	0	0	0	0	0	0	0	0	0	0	0
-52.5°	0	0	0	0	0	0	0	0	0	0	0
-53.75°	0	0	0	0	0	0	0	0	0	0	0
-55°	0	0	0	0	0	0	0	0	0	0	0
-56.25°	0	0	0	0	0	0	0	0	0	0	0
-57.5°	0	0	0	0	0	0	0	0	0	0	0
-58.75°	0	0	0	0	0	0	0	0	0	0	0
-60°	0	0	0	0	0	0	0	0	0	0	0
-61.25°	0	0	0	0	0	0	0	0	0	0	0
-62.5°	0	0	0	0	0	0	0	0	0	0	0
-63.75°	0	0	0	0	0	0	0	0	0	0	0
-65°	0	0	0	0	0	0	0	0	0	0	0
-66.25°	0	0	0	0	0	0	0	0	0	0	0
-67.5°	0	0	0	0	0	0	0	0	0	0	0
-68.75°	0	0	0	0	0	0	0	0	0	0	0
-70°	0	0	0	0	0	0	0	0	0	0	0
-71.25°	0	0	0	0	0	0	0	0	0	0	0
-72.5°	0	0	0	0	0	0	0	0	0	0	0
-73.75°	0	0	0	0	0	0	0	0	0	0	0
-75°	0	0	0	0	0	0	0	0	0	0	0
-76.25°	0	0	0	0	0	0	0	0	0	0	0
-77.5°	0	0	0	0	0	0	0	0	0	0	0



REPORT NUMBER: P29555 (CONVERTED FROM TYPE C PHOTOMETRY)
CATALOG NUMBER: 1003-[A1, S1, SU1]-[RW, RI]-LEDCEB-M-BK-LC2-UNV

CANDELA DISTRIBUTION (continued):

	61.25°	62.5°	63.75°	65°	66.25°	67.5°	68.75°	70°	71.25°	72.5°	73.75°
-78.75°	0	0	0	0	0	0	0	0	0	0	0
-80°	0	0	0	0	0	0	0	0	0	0	0
-81.25°	0	0	0	0	0	0	0	0	0	0	0
-82.5°	0	0	0	0	0	0	0	0	0	0	0
-83.75°	0	0	0	0	0	0	0	0	0	0	0
-85°	0	0	0	0	0	0	0	0	0	0	0
-86.25°	0	0	0	0	0	0	0	0	0	0	0
-87.5°	0	0	0	0	0	0	0	0	0	0	0
-88.75°	0	0	0	0	0	0	0	0	0	0	0
-90°	0	0	0	0	0	0	0	0	0	0	0



REPORT NUMBER: P29555 (CONVERTED FROM TYPE C PHOTOMETRY)
 CATALOG NUMBER: 1003-[A1, S1, SU1]-[RW, RI]-LEDCEB-M-BK-LC2-UNV

CANDELA DISTRIBUTION (continued):

	75°	76.25°	77.5°	78.75°	80°	81.25°	82.5°	83.75°	85°	86.25°	87.5°
90°	0	0	0	0	0	0	0	0	0	0	0
88.75°	0	0	0	0	0	0	0	0	0	0	0
87.5°	0	0	0	0	0	0	0	0	0	0	0
86.25°	0	0	0	0	0	0	0	0	0	0	0
85°	0	0	0	0	0	0	0	0	0	0	0
83.75°	0	0	0	0	0	0	0	0	0	0	0
82.5°	0	0	0	0	0	0	0	0	0	0	0
81.25°	0	0	0	0	0	0	0	0	0	0	0
80°	0	0	0	0	0	0	0	0	0	0	0
78.75°	0	0	0	0	0	0	0	0	0	0	0
77.5°	0	0	0	0	0	0	0	0	0	0	0
76.25°	0	0	0	0	0	0	0	0	0	0	0
75°	0	0	0	0	0	0	0	0	0	0	0
73.75°	0	0	0	0	0	0	0	0	0	0	0
72.5°	0	0	0	0	0	0	0	0	0	0	0
71.25°	0	0	0	0	0	0	0	0	0	0	0
70°	0	0	0	0	0	0	0	0	0	0	0
68.75°	0	0	0	0	0	0	0	0	0	0	0
67.5°	0	0	0	0	0	0	0	0	0	0	0
66.25°	0	0	0	0	0	0	0	0	0	0	0
65°	0	0	0	0	0	0	0	0	0	0	0
63.75°	0	0	0	0	0	0	0	0	0	0	0
62.5°	0	0	0	0	0	0	0	0	0	0	0
61.25°	0	0	0	0	0	0	0	0	0	0	0
60°	0	0	0	0	0	0	0	0	0	0	0
58.75°	0	0	0	0	0	0	0	0	0	0	0
57.5°	0	0	0	0	0	0	0	0	0	0	0
56.25°	0	0	0	0	0	0	0	0	0	0	0
55°	0	0	0	0	0	0	0	0	0	0	0
53.75°	0	0	0	0	0	0	0	0	0	0	0
52.5°	0	0	0	0	0	0	0	0	0	0	0
51.25°	0	0	0	0	0	0	0	0	0	0	0
50°	0	0	0	0	0	0	0	0	0	0	0
48.75°	0	0	0	0	0	0	0	0	0	0	0
47.5°	0	0	0	0	0	0	0	0	0	0	0
46.25°	0	0	0	0	0	0	0	0	0	0	0
45°	0	0	0	0	0	0	0	0	0	0	0
43.75°	0	0	0	0	0	0	0	0	0	0	0
42.5°	0	0	0	0	0	0	0	0	0	0	0
41.25°	0	0	0	0	0	0	0	0	0	0	0
40°	0	0	0	0	0	0	0	0	0	0	0
38.75°	0	0	0	0	0	0	0	0	0	0	0
37.5°	0	0	0	0	0	0	0	0	0	0	0
36.25°	0	0	0	0	0	0	0	0	0	0	0
35°	0	0	0	0	0	0	0	0	0	0	0



REPORT NUMBER: P29555 (CONVERTED FROM TYPE C PHOTOMETRY)
 CATALOG NUMBER: 1003-[A1, S1, SU1]-[RW, RI]-LEDCEB-M-BK-LC2-UNV

CANDELA DISTRIBUTION (continued):

	75°	76.25°	77.5°	78.75°	80°	81.25°	82.5°	83.75°	85°	86.25°	87.5°
33.75°	0	0	0	0	0	0	0	0	0	0	0
32.5°	0	0	0	0	0	0	0	0	0	0	0
31.25°	0	0	0	0	0	0	0	0	0	0	0
30°	0	0	0	0	0	0	0	0	0	0	0
28.75°	0	0	0	0	0	0	0	0	0	0	0
27.5°	0	0	0	0	0	0	0	0	0	0	0
26.25°	0	0	0	0	0	0	0	0	0	0	0
25°	0	0	0	0	0	0	0	0	0	0	0
23.75°	0	0	0	0	0	0	0	0	0	0	0
22.5°	0	0	0	0	0	0	0	0	0	0	0
21.25°	0	0	0	0	0	0	0	0	0	0	0
20°	0	0	0	0	0	0	0	0	0	0	0
18.75°	0	0	0	0	0	0	0	0	0	0	0
17.5°	0	0	0	0	0	0	0	0	0	0	0
16.25°	0	0	0	0	0	0	0	0	0	0	0
15°	0	0	0	0	0	0	0	0	0	0	0
13.75°	0	0	0	0	0	0	0	0	0	0	0
12.5°	0	0	0	0	0	0	0	0	0	0	0
11.25°	0	0	0	0	0	0	0	0	0	0	0
10°	0	0	0	0	0	0	0	0	0	0	0
8.75°	0	0	0	0	0	0	0	0	0	0	0
7.5°	0	0	0	0	0	0	0	0	0	0	0
6.25°	0	0	0	0	0	0	0	0	0	0	0
5°	0	0	0	0	0	0	0	0	0	0	0
3.75°	0	0	0	0	0	0	0	0	0	0	0
2.5°	0	0	0	0	0	0	0	0	0	0	0
1.25°	0	0	0	0	0	0	0	0	0	0	0
0°	0	0	0	0	0	0	0	0	0	0	0
-1.25°	0	0	0	0	0	0	0	0	0	0	0
-2.5°	0	0	0	0	0	0	0	0	0	0	0
-3.75°	0	0	0	0	0	0	0	0	0	0	0
-5°	0	0	0	0	0	0	0	0	0	0	0
-6.25°	0	0	0	0	0	0	0	0	0	0	0
-7.5°	0	0	0	0	0	0	0	0	0	0	0
-8.75°	0	0	0	0	0	0	0	0	0	0	0
-10°	0	0	0	0	0	0	0	0	0	0	0
-11.25°	0	0	0	0	0	0	0	0	0	0	0
-12.5°	0	0	0	0	0	0	0	0	0	0	0
-13.75°	0	0	0	0	0	0	0	0	0	0	0
-15°	0	0	0	0	0	0	0	0	0	0	0
-16.25°	0	0	0	0	0	0	0	0	0	0	0
-17.5°	0	0	0	0	0	0	0	0	0	0	0
-18.75°	0	0	0	0	0	0	0	0	0	0	0
-20°	0	0	0	0	0	0	0	0	0	0	0
-21.25°	0	0	0	0	0	0	0	0	0	0	0



REPORT NUMBER: P29555 (CONVERTED FROM TYPE C PHOTOMETRY)
 CATALOG NUMBER: 1003-[A1, S1, SU1]-[RW, RI]-LEDCEB-M-BK-LC2-UNV

CANDELA DISTRIBUTION (continued):

	75°	76.25°	77.5°	78.75°	80°	81.25°	82.5°	83.75°	85°	86.25°	87.5°
-22.5°	0	0	0	0	0	0	0	0	0	0	0
-23.75°	0	0	0	0	0	0	0	0	0	0	0
-25°	0	0	0	0	0	0	0	0	0	0	0
-26.25°	0	0	0	0	0	0	0	0	0	0	0
-27.5°	0	0	0	0	0	0	0	0	0	0	0
-28.75°	0	0	0	0	0	0	0	0	0	0	0
-30°	0	0	0	0	0	0	0	0	0	0	0
-31.25°	0	0	0	0	0	0	0	0	0	0	0
-32.5°	0	0	0	0	0	0	0	0	0	0	0
-33.75°	0	0	0	0	0	0	0	0	0	0	0
-35°	0	0	0	0	0	0	0	0	0	0	0
-36.25°	0	0	0	0	0	0	0	0	0	0	0
-37.5°	0	0	0	0	0	0	0	0	0	0	0
-38.75°	0	0	0	0	0	0	0	0	0	0	0
-40°	0	0	0	0	0	0	0	0	0	0	0
-41.25°	0	0	0	0	0	0	0	0	0	0	0
-42.5°	0	0	0	0	0	0	0	0	0	0	0
-43.75°	0	0	0	0	0	0	0	0	0	0	0
-45°	0	0	0	0	0	0	0	0	0	0	0
-46.25°	0	0	0	0	0	0	0	0	0	0	0
-47.5°	0	0	0	0	0	0	0	0	0	0	0
-48.75°	0	0	0	0	0	0	0	0	0	0	0
-50°	0	0	0	0	0	0	0	0	0	0	0
-51.25°	0	0	0	0	0	0	0	0	0	0	0
-52.5°	0	0	0	0	0	0	0	0	0	0	0
-53.75°	0	0	0	0	0	0	0	0	0	0	0
-55°	0	0	0	0	0	0	0	0	0	0	0
-56.25°	0	0	0	0	0	0	0	0	0	0	0
-57.5°	0	0	0	0	0	0	0	0	0	0	0
-58.75°	0	0	0	0	0	0	0	0	0	0	0
-60°	0	0	0	0	0	0	0	0	0	0	0
-61.25°	0	0	0	0	0	0	0	0	0	0	0
-62.5°	0	0	0	0	0	0	0	0	0	0	0
-63.75°	0	0	0	0	0	0	0	0	0	0	0
-65°	0	0	0	0	0	0	0	0	0	0	0
-66.25°	0	0	0	0	0	0	0	0	0	0	0
-67.5°	0	0	0	0	0	0	0	0	0	0	0
-68.75°	0	0	0	0	0	0	0	0	0	0	0
-70°	0	0	0	0	0	0	0	0	0	0	0
-71.25°	0	0	0	0	0	0	0	0	0	0	0
-72.5°	0	0	0	0	0	0	0	0	0	0	0
-73.75°	0	0	0	0	0	0	0	0	0	0	0
-75°	0	0	0	0	0	0	0	0	0	0	0
-76.25°	0	0	0	0	0	0	0	0	0	0	0
-77.5°	0	0	0	0	0	0	0	0	0	0	0



REPORT NUMBER: P29555 (CONVERTED FROM TYPE C PHOTOMETRY)
CATALOG NUMBER: 1003-[A1, S1, SU1]-[RW, RI]-LEDCEB-M-BK-LC2-UNV

CANDELA DISTRIBUTION (continued):

	75°	76.25°	77.5°	78.75°	80°	81.25°	82.5°	83.75°	85°	86.25°	87.5°
-78.75°	0	0	0	0	0	0	0	0	0	0	0
-80°	0	0	0	0	0	0	0	0	0	0	0
-81.25°	0	0	0	0	0	0	0	0	0	0	0
-82.5°	0	0	0	0	0	0	0	0	0	0	0
-83.75°	0	0	0	0	0	0	0	0	0	0	0
-85°	0	0	0	0	0	0	0	0	0	0	0
-86.25°	0	0	0	0	0	0	0	0	0	0	0
-87.5°	0	0	0	0	0	0	0	0	0	0	0
-88.75°	0	0	0	0	0	0	0	0	0	0	0
-90°	0	0	0	0	0	0	0	0	0	0	0



REPORT NUMBER: P29555 (CONVERTED FROM TYPE C PHOTOMETRY)
 CATALOG NUMBER: 1003-[A1, S1, SU1]-[RW, RI]-LEDCEB-M-BK-LC2-UNV

CANDELA DISTRIBUTION (continued):

	88.75°	90°
90°	0	0
88.75°	0	0
87.5°	0	0
86.25°	0	0
85°	0	0
83.75°	0	0
82.5°	0	0
81.25°	0	0
80°	0	0
78.75°	0	0
77.5°	0	0
76.25°	0	0
75°	0	0
73.75°	0	0
72.5°	0	0
71.25°	0	0
70°	0	0
68.75°	0	0
67.5°	0	0
66.25°	0	0
65°	0	0
63.75°	0	0
62.5°	0	0
61.25°	0	0
60°	0	0
58.75°	0	0
57.5°	0	0
56.25°	0	0
55°	0	0
53.75°	0	0
52.5°	0	0
51.25°	0	0
50°	0	0
48.75°	0	0
47.5°	0	0
46.25°	0	0
45°	0	0
43.75°	0	0
42.5°	0	0
41.25°	0	0
40°	0	0
38.75°	0	0
37.5°	0	0
36.25°	0	0
35°	0	0



REPORT NUMBER: P29555 (CONVERTED FROM TYPE C PHOTOMETRY)
 CATALOG NUMBER: 1003-[A1, S1, SU1]-[RW, RI]-LEDCEB-M-BK-LC2-UNV

CANDELA DISTRIBUTION (continued):

	88.75°	90°
33.75°	0	0
32.5°	0	0
31.25°	0	0
30°	0	0
28.75°	0	0
27.5°	0	0
26.25°	0	0
25°	0	0
23.75°	0	0
22.5°	0	0
21.25°	0	0
20°	0	0
18.75°	0	0
17.5°	0	0
16.25°	0	0
15°	0	0
13.75°	0	0
12.5°	0	0
11.25°	0	0
10°	0	0
8.75°	0	0
7.5°	0	0
6.25°	0	0
5°	0	0
3.75°	0	0
2.5°	0	0
1.25°	0	0
0°	0	0
-1.25°	0	0
-2.5°	0	0
-3.75°	0	0
-5°	0	0
-6.25°	0	0
-7.5°	0	0
-8.75°	0	0
-10°	0	0
-11.25°	0	0
-12.5°	0	0
-13.75°	0	0
-15°	0	0
-16.25°	0	0
-17.5°	0	0
-18.75°	0	0
-20°	0	0
-21.25°	0	0



REPORT NUMBER: P29555 (CONVERTED FROM TYPE C PHOTOMETRY)
CATALOG NUMBER: 1003-[A1, S1, SU1]-[RW, RI]-LEDCEB-M-BK-LC2-UNV

CANDELA DISTRIBUTION (continued):

	88.75°	90°
-22.5°	0	0
-23.75°	0	0
-25°	0	0
-26.25°	0	0
-27.5°	0	0
-28.75°	0	0
-30°	0	0
-31.25°	0	0
-32.5°	0	0
-33.75°	0	0
-35°	0	0
-36.25°	0	0
-37.5°	0	0
-38.75°	0	0
-40°	0	0
-41.25°	0	0
-42.5°	0	0
-43.75°	0	0
-45°	0	0
-46.25°	0	0
-47.5°	0	0
-48.75°	0	0
-50°	0	0
-51.25°	0	0
-52.5°	0	0
-53.75°	0	0
-55°	0	0
-56.25°	0	0
-57.5°	0	0
-58.75°	0	0
-60°	0	0
-61.25°	0	0
-62.5°	0	0
-63.75°	0	0
-65°	0	0
-66.25°	0	0
-67.5°	0	0
-68.75°	0	0
-70°	0	0
-71.25°	0	0
-72.5°	0	0
-73.75°	0	0
-75°	0	0
-76.25°	0	0
-77.5°	0	0



REPORT NUMBER: P29555 (CONVERTED FROM TYPE C PHOTOMETRY)
CATALOG NUMBER: 1003-[A1, S1, SU1]-[RW, RI]-LEDCEB-M-BK-LC2-UNV

CANDELA DISTRIBUTION (continued):

	88.75°	90°
-78.75°	0	0
-80°	0	0
-81.25°	0	0
-82.5°	0	0
-83.75°	0	0
-85°	0	0
-86.25°	0	0
-87.5°	0	0
-88.75°	0	0
-90°	0	0

(END OF REPORT)